G. R. S. IX-5]

Previous references. 1896
~~191~~ .
(L. R)

Later references.

File No. 37

Serial Nos. 1–48.

GENERAL AND REVENUE SECRETARIAT.

Serial Nos. 1 to 48

All. ~~Part~~ B for April 1897

SUBJECT.

Alienation of Lands in the Chittagong Dist.

W D 88—GPE—50,000—24-7-16

Gen. Serial No. 30.]

REVENUE DEPARTMENT
Gl. No. 1848
No. 2
5 SEP 96
DEWAN'S OFFICE.

From The Deputy Commissioner
Tumkur District
Section
File No. 37-96
To
Serial No.
The Chief Secretary to the Government
Dewan of Mysore.

Subject

Encl: and Rev: recd:

Dated 2nd September 96
Despatched
Received
Enclosures No. 1 with this
Revenue Record.
General No. 199
No. 178
In reply to

SUBJECT.

Submitting an alienation statement for sanction, in respect of Survey No: 38 of Agasanakatte village Sira Taluk for building purposes.

(Rev: 5/9/96)

References—(to be entered only in the Dewan's Office).

Submitted

Survey No: 38 Pucka - 3-4 0-8-0 - Agasanakatte.

This land was in the Khata of Mallanna - In 1894-5, Hanumanna purchased it for Rs:80/- and had the Khata transferred into his name - Eight Men Right joined him and each contributed A Rs: extent of Rs:-/- towards the purchase Money. They have divided the land amongst themselves as per particulars given below -

		sq. yds:
1. Hanumanna -	for house -	216
	" Khana	768.
2. Hallibasava -	House -	91
	Khana -	648
3. Bodbasappa -	Khana -	999
4. Imappa -	do -	1120
5. Siddappa -	do -	1216
6. Kariappa -	do -	1184
7. Nanappa -	do -	960
8. Channabasappa -	do.	720
9. Bharamma -	do -	672
		6936
For a Pond		2520
1 Vacant site		960
1 do		288.

Hanumanna & H. Basava have built houses - without permission - Have not clear whether they are farm buildings -

Hanumanna first stated before the Amildar on 5-1-95 that he was willing to part with the land without Compensation for building purposes & that Govt: might dispose of the site on Valuation - In Augt 96 he stated Govt might dispose of the Vacant sites as they pleased - and that it should be hard to levy any price from -

Filed interim
23/9/96

The question is whether the alienation should be sanctioned under such circumstances.

21
26/9/96

Subd Treasy
24/9/96

Subd Dr 2nd Cr Order

As agricultural land, the question was worth Rs 80. But under the present rules, it is worth a great deal more at half an acre a year and the Govt has a right to realize this amount by 80 Rs paid by the various cultivators. The price may be recovered pro rata from those who have taken up a portion of the land for sale by the rules as well as from those who may hereafter take up what re...

The land applied for was not agricultural land, but was required for building purposes. The Govt under Sec 3 of the L. A. Act, and under Sub Sec (f) of that Act is entitled to levy a fine for such alienations.

5

Copy of a Cablegram from [illegible]
for the Chief Secretary
Government which has been
forwarded by Cablegram
on the 3rd instant
to the Secretary of State
for the Colonies

4/10/26

the best part of it among themselves - In fact nine of them have already built houses thereon & the rest have their Kharaas - Some have more land & some less -

With the exception of the Pond & the building sites left vacant, they have taken up - about 8600 sq: yds - Was extent if given away at the price mentioned by Mr Parma Nupendra would have fetched not less than Rs: 268. It is not known how much the sites would have fetched if sold by public auction -

The Compensation Amount Could not have gone much beyond the Market value paid by the Ryots -

Govt are in a way precluded from Exercising their Discretion, not only in the realization of a fair fair Value. but also in the allotment of sites, reserving enough space for roads

&c

8

Draft proper

189

S

From

The Secretary to the

Government of Mysore.

To The Inspector General

Chitaldroog District

Dated

Despatched

Received

General No.

No.

Enclosure No.

Ans to No 5784 (wrongly quoted as 30 523 / 483 of 31st December 96 (in Courtney District)) on the subject of certain land proposed to be taken apart as burial ground in the Village of Gowramdevi in the Hosdurga Taluk.

In returning the papers received with the above, I am to state that while the Govt. Estate that the land in question is Government waste, it is not apparent how the same could be taken in the Patwari as Burial ground.

The Inspector

Sanction the proposed alienation. Q.

26-1-97.

The extent is only an acre or a quarter. It is already a burial ground. Q.

Agreed

26/1

Asst Secy.

26/1.

Gen. Serial No. 31.]

REVENUE DEPARTMENT
Gl. No. 1844
R. No. 1307
5 SEP 96
DEWAN'S OFFICE

1896

From The Deputy Commissioner
Chitaldroog District.

To

The Chief Secretary to the Government
~~Dewan~~ of Mysore.

Genl and Rev: Departments

Dated 1st

Despatched 2d September 1896.

Received

Enclosures No. 1 with record as per cover.

General No. 198
No. 177

In reply to

SUBJECT.

Submits for sanction an alienation statement in respect of Survey No: 2 (dry) of Vinnappiyanahalli of the Challakere Taluk.

Rev 5/9/96

References—(to be entered only in the Dewan's Office).

is requested to report the
extent of land adjacent as
limited formed for the Village
of the Act bearing date 10th inquiry
[illegible] and to submit a
Statement showing the No. of
houses & the population of the
Village -

Engineer

Secretary.

23/1/97

9

No 183 One draft and
1 Enclosure
papers.

Office of Commissioners of Police
Chittagong District
Cutch. the 12th September 1896.

To
The Secretary to the
Government of Bengal
General Revenue Department

Sir,

I have the honour to submit herewith the Examination papers sent with the Chittagong Letter No 230 dated 21st ultimo together with an Estimate, amounting to Rs 16 Rupees for Pandies Khan in Para of the village of Kumarjhaimahalli in the Chittagong District for erecting fencing.

2. The existing village site measures 8 acres 8 Pandas and the area of present Cultivation with a population of 434 persons is 54 acres of cattle.

3. The present village being situated in a low land just adjoining the Ramugan Khal and also subject to inundation during the rains, the Executive Engineer considers it advisable to rebuild the village on a higher land. For this purpose Pandas No 2 measuring 16 acres and 4 Pandas land have been selected.

4. The Estimate has been framed to

pass

No: 199 Encl: & Deputy Commissioner's Office
178 a file of
record. Chikkaldroog

Dated, Chikkaldroog, 2nd September 1896

To

The Secretary
to the Government of Mysore
Revenue and General Department
Bangalore

Sir,

I do submitting herewith the Vernacular papers ending with the — General Assistant Commissioner's No: 125 dated 25th ultimo together with an alienation statement in respect of survey No: 388 of the Agasankatte village of the Davangere Taluk for building purposes, I have the honor to state that the existing village site measures 7 acres and 23 guntas and there are already 36 houses with 203 inhabitants and 259 head of Cattle.

2. The village is at present overcrowded and there is no room available for building new houses.

3. The Khatedar of survey No: 38, — which is close to the village site, has consented to part with the land — without

without taking any compensation whatever.

4. The General Assistant Commissioner, who has inspected the village, has reported that the request of the villagers is reasonable.

5. Under these circumstances I beg to solicit the sanction of Government to the proposed alienation, the assessment thereon being written off the accounts.

I have the honorable,
Sir,
Your most obedient servant
[illegible]
Deputy Commissioner
Chittagong District

that until his Lien is divested payment of any Compensation.

5. In all such circumstances, I beg to call the Attention of Government to the alienation applied for, the Assessment on the Land Ought to be injusten off the Account.

I have the honor to be
Sir
Your most obedient Servant
Municipal Commissioner.

M

to be alienated in Settled Taluk.

culars of grant.			Whether old village site is to be assessed a new site being granted or whether the new grant is only to extend old village site.	For sanction.		
Extent of land.	Assessment.	Class of alienation or grant to private individuals compensated or party in whose name alienated.		Authority sanctioning alienation.	No. and date of order.	REMARKS.
10	11	12	13	14	15	16
A. G. R. — P. 3. L. — 8.		In favour of the villagers for building purposes.	The new ground is only to extend the old village site.			Vide letter accompanying

Mysore Government Central Pr, Bangalore.—28-4-92.—500.

Asst. Commissioner
Chitaldrug district

No: 279 Enc: 8 a file of 254 / comprising papers.

15

From Deputy Commissioner's Office

Dated Chitaldroog 25th September 1876

To

The Secretary

to the Government of Mysore

General and Revenue Departments

Bangalore

Sir,

In submitting herewith the Davangere Taluk Amildar's in Canarese report no: 180 dated 5th instant together with its enclosure and an Alienation statement in respect of a portion of survey no. 41 of the village of Rampura of the Davangere Taluk for building purposes in favor of the villagers I have the honor to state that the villagers abandoned the old village site some 10 years ago and removed themselves to survey no. 41 with the consent of the Khatedar wherein they have constructed some 39 houses. It is reported that there are at present 114 persons in the village with 210 head

heads of cattle. 16

2. The villagers including the Patel and Shanbhog state that the old village site having been haunted by Brahma Rakshasi the people were not in a prosperous condition and therefore removed themselves to the number in question under the verbal orders of the then Amildar, Mr. Hanumappa Naidu.

3. The old village site which measures 7 acres and 16 guntas still remains unassessed.

4. These facts were brought to the notice of the General Assistant Commissioner who did the Jamabandi of that Taluk last year whereon it was ordered that an alienation statement should be submitted to Government.

5 The Khatedar has consented to part with the extent required without claiming any compensation for the same.

6. Under these circumstances I beg to solicit the sanction of Government to the proposed appropriation, the proportionate assessment

Statement showing State Lands proposed

District.	Taluk.	Magani.	Village, Estate or Township.	As per Village accounts.				Parti.
				Survey No.	Area in acres.	Assessment.	Occupied or waste as per Village Form 1 Kletwar pataruk.	In what Survey No.
1	2	3	4	5	6	7	8	9
Chikkodi	Raibag	Khanapur	Khanapur Kalle	38	A. G. Q. a. b. 3 - 1 - - 8 -		Occupied	38
				Partie No 2				

District Office
Chikodi
Dated 2nd September 1885

16

Gen. Serial No. 36

REVENUE DEPARTMENT
Cl. No. 2576
No. R172
1896 SEP 95
DEWAN'S OFFICE

From The Deputy Commissioner
Chikkaballapur district

To
The Chief Secretary to the Government
Dewan of Mysore.
General and Revenue
Departments, Bangalore

Dated 20th September 1895

Despatched

Received

Enclosures No. 1 & a file of
C. Papers.

General No. 274
No. 254 of 1895-96.

In reply to

SUBJECT.

Submitting for sanction
an alienation statement
in respect of s. no: 4. of
the village of Ramapura
Devarayere Palya, for
building purposes.

References—(to be entered only in the Dewan's Office).

Rev 28-9-95

R 30/95 Submitted to Govt
28/9
7/10/95.

assessment thereof being written
off the account. The Ashbridge site
will be assessed and given out
for collection.

I have the honor to be

Your most obedient servant

Chas Mackenzie

for Deputy Commissioner

Chief Engineer District

17

Statement showing State Lands proposed

District Chikkaballapur

Taluk Bangarpet

Magani Balarayanadurga

Village, Estate or Township. Chikkaballapur

As per Village accounts.				Parti.
Survey No.	Area in acres.	Assessment.	Occupied or waste as per Village Form 1 Khatawar patavali.	In what Survey No.
5	6	7	8	9

to be alienated in Settled Taluk. Chikkaballapur Division

culars of grant.				For sanction.		
Extent of land.	Assessment.	Class of alienation or grant to private individuals compensated or party in whose favour alienated.	Whether old village site is to be assessed a new site being granted or whether the new grant is only to extend old village site.	Authority sanctioning alienation.	No. and date of order.	REMARKS.
10	11	12	13	14	15	16
		In favour of the villagers for building purposes.	The old site is to be assessed, the new site being granted.			While letter according sanction, the superintendent assessment to be effected. Off will be ascertained from survey Department.

A. 9
10 -

Mysore Government Central Press, Bangalore.—28-1-92.—500.

Chikkaballapur
2nd Deputy Commissioner
Chikkaballapur District

19. Draft for approval

Secretary's Office
Calcutta
No. 37-16

To

The Secretary to Commissioner,
Calcutta Coloring

No. 34 M.S. / 28.3.30.

Sir,

I am directed by the Commissioner's letter No. 198-1YY dated 1st September, 1826 transmitting an alienation statement in respect of lands required for a new village site in the Chinnapajiam Chakla, Calcutta Zilla.

In returning the enclosures received with the above, I am to request

the Dy: Commissioner to report fully as to the circumstances relating the old village site meaning 8 acres & 8 guntas ~~granted~~ accrued and given out for cultivation.

Enquire whether in case of rebuilding the village, the present village site measuring 8 acres 2 8 guntas should not be ~~made~~ saved for cultivation without injury to the Agrahara tank, and whether unassessed land ~~is not to be~~ granted for the purpose of rebuilding the village.

Early submission of a full report on the subject is requested.

"By order"

Elder Secretary

Secretary

25/7/96

7.7.96

Draft for orders

Read

Letter No: 99-73 dated

the 2nd September 1896,

from the Deputy Commissioner

Colombo District, sub-

mitting for sanction

a statement in respect of the

~~2038~~

land required for

building purposes in the

Agasanakatte village of

the Dawanage of Salpiti and

stating that the Mudaliyar is willing

" "

to part with the land without

~~claiming~~ any compensation

~~therefor~~

Survey No: 38 (part) of

Agasanakatte village

was originally in the

Khata of Mallawa. In

one

1894-95 Hanchappu

~~of the said village~~, pur-

-chased it for Rs 50/- and

had the Khata transferred

into his name. Eight

other Rajakis joined him

and

Section
File No
Serial No

No 3 - 6 - 96
A.7.66-96
Extent 3-4 acres
Assess --8--
Rec'd

levy a fine for such
appropriations.

As agricultural,
land the number in question
was worth Rs 50. but divided
into building sites, it is
worth a great deal more
at half an anna a
square yard. Govt.
has a right to realize
this amount less the Sum of Rs 50
paid by the persons con-
cerned. The price
may be recovered pro-rata
from those who have taken
up a portion of the land
for building sites as well
as from those who may
hereafter take up what
remains. This levy is
a substitute for the
fine

pleased and that it would be hard to levy any price from those that had already paid the purchase money with him. The other rayats say that what they have already paid ~~for these~~ sites may be considered as price paid for the sites taken up by them and the Patta number added to ~~their~~ Gram-tam.

The land ought not to have been appropriated for non-agricultural purposes without the permission of the Deputy Commissioner under Section 63 of the Land Rev. ~~Regulation~~ Regulation, and under sub section 3 thereof the Govt is entitled to levy

Asst. Comr Mr Ramanujayya inspected the land in August 96 and two of the Opium that the usual rate of 6 Pies per square yard need not be levied but the land must be free of value as a special case & the Dy Comr solicits sanction to the alienation of the land accordingly

and each having contributed to the extent of Rs 9/- towards the purchase money — I divided the land among themselves as particularised in the margin.

Haapaiya and Halli Baraayya have built houses on their sites without permission, and it is not clear whether they are farm buildings. Haapaiya first stated before the Amildar on 5-1-95 that he was willing to part with the land without compensation for building purposes and that Govt. might dispose of the sites on valuation. In August 1896, he stated that Govt. might dispose of the vacant sites as they pleased

		Sq. Yds
1	Haapaiya — Farhouse	216
	" Kana	768
2	Halli Baraya — do	91
	— do —	648
3	Bolbasappa — Kana	999
4	Irappa — do	1120
5	Siddappa — do	1216
6	Kariappa — do	1152
7	Narappa — do	960
8	Bheemabasappa — do	720
9	Bharma — do	672
	Joint land	2500
1	Vacant Site	960
1	do	2496

26

Gen. 31.]



Rec. 22/10

Ref to

Reply

Republished.
22/10.

Subsistence allowance

10/11/96

From The Deputy Commissioner
Chitaldrug District

To
The Secretary to the Government
Dewan of Mysore.

Subject General and Revenue
Departments.

Dated 20th October 1896.

Despatched

Received

General No. 323.

No. 292.

Enclosures No. File of P. Papers

With reference to your
docket No. 3-75 dated the
28th ultimo, I have the honor
to state that the old
village site of Tirumakkeeyan
halli cannot be conveniently
assessed and given out
for cultivation as it
contains temples &c and
that no unassessed waste
suited for the purpose of
building houses is available
in the village.

2. The remarks papers
received with the
docket under reply are

24/6

Draft as per order

To

The Dy: Commissioner

Chitaldroog Dt.

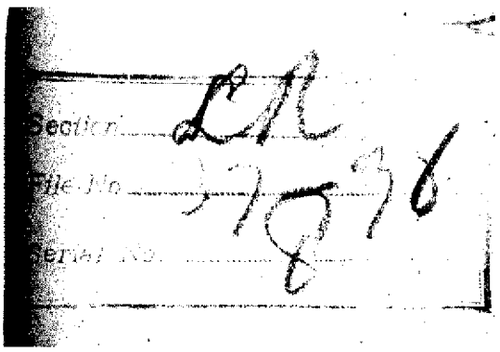

No 4613 dt 21.11.96
A-7-66-96

Correspondence ending with ~~with~~ the Dy: Comr. letter No 323-292 dated 20th October 1896 regarding an alienation Statement in respect of lands required for a new village site in the Thimmappiyanahalli village, Chellakere Taluk

Referring to the above has the honor to Enquire that Survey No 2 measuring

A-5
15-15

15 acres and 15 gunta 30

recommended for a

new village like ~~which~~

~~is nearly same the~~

extent of the present

~~village like~~ is not too

large an area for

a small village like

~~the~~ one in question

and to request the Sy:

Comm. to report if one

~~boat~~ of that size will not be

~~sufficient for the pur-~~

~~pose~~

2. The enclosures are

are returned.

"By order"

Secy to Govt

21/11/46

21/11/46

Secretary

herewith returned.

Chas Mendenhall

Asst Deputy Commissioner

Philadelphia District

No. 100

Deputy Commissioner's Office
Chitaldroog District
Dated Chitaldroog 5th November 1876

To

The Secretary to the
Government of Mysore
General and Revenue Department

Sir,

In submitting herewith the Davanagere Yalook Amildar's Istilla No. 185 dated 5th ultimo together with its enclosures and an alienation statement in respect of Survey No. 70 of the village of Annapur of the Davanagere Yalook in favor of the villagers for building purposes, I have the honor to state that the villagers abandoned the old village site about 20 years ago, i.e. some time before the famine of 1876-77, owing to its unhealthy situation and removed themselves to Survey No. 70 with the consent of the Khatedars thereof and there are at present 70 houses thereon.

2. The village contains a population of 279 persons and 299 head of cattle and is in a thriving condition.

3. This fact was not brought to the notice of the Yalook authorities until of late when the fact was entered in the Jamabandi Yakhta and

Inland

placed for the orders of the Jamabandi Officer last year, i.e. 1895-96.

4. The Jamabandi Officer ordered that an alienation statement should be submitted for sanction for the portion now occupied by houses and that steps should be taken to have the old village site which still remains as Khanab assessed and given out for cultivation.

5. The Mhatadars state that as their ancestors have given the land for building purposes when they were young, they do not now desire to claim any compensation therefor.

6. Under these circumstances I beg to solicit the sanction of Government to the alienation applied for, the proportionate assessment thereon being ordered to be written off the accounts.

I have the honor to be
Sir
Your most obedient Servant
[illegible]
Deputy Commissioner.

21

Draft for approval

Read:-

Letter No. 2/9-257 dated 25th September 1896 from D.C. the Collector's District submitting a statement in respect of land required for a new village site in the Rampur village of the Ramgunge Taluk

Section
File No 3
Serial No

No 4150-57 dt 66-96 dt 12-11-96 7

In I.N.P.

Order thereon:

Under the circumstances recommended in the above the Govt are pleased to sanction the abandonment of the new village site of 10 acres of land out of Survey No. 41 in the Rampur village

and having regard to the fact that the old village site which does considered insanitary has abandoned about 60 years ago

Kacha Patti of the Da-
-rugna Taluk ~~in the~~
~~District~~, the Jmadhikarinate
account thereon to
be written off the accounts
being fixed by the Govt
Alienation Treaty in Sagar.

2. The old village site
measuring
7 acres and 16 guntas
should be accepted &
given out for cultiva-
-tion.

3. The new village appears
to have been built on
an assessed land
about 10 years ago. No
fault has brought to
[illegible]

Jmadhikarinate
7/10/96

Jmadhikarinate
27/10/96

Village Accountant,
submitting his diary
with
copy of statement.

Notice for the first time
in 1895-96. The Jmadhikarinate
is requested to take
due notice of the delay
on the part of the village
& Taluk Authorities
in effecting the encroachments
in the case
of assessed land
& to the non-
discovery of the old records

[illegible]
2/11/96

31

Gen. Serial No. 30.]



189

From The Deputy Commissioner
Chitaldroog

To

The Chief Secretary to the Govt.
Dewan of Mysore.

Subject Land Revenue Settlement

Serial No. 37-95

Dated 5th December 1896

Despatched 9th

Received

Enclosures No. One file of papers as per Index.

General No. 465
No. 427

In reply to

SUBJECT.

Sanction for Inam Settlement
Statement for Inam premises
forfeiting, and races in
Kuruvy Sy. of the Ramajna
Village, Davangere Taluk.

Rec'd 15/12/96

References (to be entered only in the Dewan's Office.)

to be alienated in Settled Taluk.

ticulars of grant.						
Extent of land.	Assessment.	Class of alienation or grant to private individuals compensated or party in whose name alienated.	Whether old village site is to be assessed a new site being granted & whether the new grant is only to extend old village site.	Authority sanctioning alienation.	No. and date of order.	REMARKS.
10	11	12	13	14	15	16
10-36	3-8--	In favour of the Villagers for building purposes.	The old site measuring 4. 2. 9. 3 is to be assessed on the new site being granted.			Vide letter according assessment to the above off will be covered from survey Department

Re Whole assessment has been struck off the accounts.

Inspector of Land Records
Bellary District

Statement showing State Lands proposed

District	Taluk	Magani	Village, Estate or Township	As per Village accounts.				Par-
				Survey No.	Area in acres	Assessment	Occupied or waste as per Village Form 1 Khetwar patarak	In what Survey No
1	2	3	4	5	6	7	8	9
Chikalda	Devanapera	Mayurkonda	Ambikapura	70	10·36	3·8--	Occupied	70

District Office
Chikalda
Dated 8th December 1926

35

Gen. Serial No. 30.]

REVENUE DEPARTMENT
Gl. No. 4648
R. No. 3335
16 JAN. 97
DEWAN'S OFFICE.

189

From The Deputy Commissioner
Chitaldroog District

To

The ~~Chief~~ Secretary to the Govt:
~~Dewan~~ of Mysore.
General and Rev. Depart:

Dated 5th } December 1896.
Despatched 9th }

Received

Enclosures No. [illegible]

General No. 457
No. 419

In reply to

SUBJECT.

Submitting for sanction an alienation statement in respect of a portion of Survey No. 26 of the [illegible] village of the Chitaldroog Taluk, for building purposes.

[illegible]

R. [illegible] draft estimate [illegible]

References (to be entered only in the Dewan's Office.)

Rev 15/1/97

463 Sec: 17 a/c.
425

Deputy Commissioner's Office
Chitaldroog District
Dated Chitaldroog 6th December 1896

To

The Secretary to the Govt: of Mysore
General and Revenue Departments.

Sir,

In submitting herewith an alienation statement in respect of 16 acres 9 guntas of land out of Survey No. 56 of the Byalahalu village of the Chitaldroog Taluk for building purposes in favor of the villagers, I have the honor to state that the existing village site measures 9 acres 17 guntas and contains in it 65 houses with a population of 299 persons and 363 head of cattle.

2. Owing to the paucity of room in the village, some of the villagers utilized a portion of Survey No. 56 for placing manure heaps and threshing.

3. This fact was brought to the notice of the Jamabandi Officer in the years 1894-95 who fixed the assessment at the rate of 8 annas each and directed the portion so utilized to be sub-divided and added on to the village site.

4. Survey No. 56 is an assessed waste field but has been hitherto to

Sold

sold annually for grazing purposes.
I have personally inspected the spot and consider the extension of the village site in the way proposed necessary.

5 Under these circumstances, I beg to solicit the sanction of Government to the appropriation applied for, the proportionate assessment thereon being ordered to be written off the accounts.

6. The remainder papers bearing on the subject are herewith submitted.

I have the honor to be
Sir,
Your most obedient servant
[illegible]
Deputy Commissioner.

30

Kajiado/Isinet/Central Division
Kaputiei Location Isinet Sub-Location
Kaputiei Village, Plot No. 15/3
9/15

810

To

The Executive Officer
Kajiado Land Adjudication

Sir,

I am writing to the Kaputiei Village Committee which is situated in Plot No. 15/3 Isinet Sub-Location in Kajiado Land Adjudication Section to request for a portion of land for the Kaputiei villagers in favour of the villagers for building houses. We have chosen to have the land measuring 23 acres, 6 quarters and recorded at Rs. 5-8-4, at present in the building of Joseph Kon of Kutchaptra. We have cultivated maize portion of 6 acres and 1 quarter and decided that the remaining portion be reserved and added on to the village site the proportionate accounted thereon being depletion of the accounts owing to the existence of Kanga, bush, and Prosopis pilis on it.

2. The committee has reserved as the present village site measures 15 acres 6 quarters and contains 164

Yours

houses with 401 persons and 93 head of Cattle, the location of which is now proposed to be sub-divided be added on to the Village Cist. The Khasdars do not claim any consideration whatever.

3. I have personally inspected the Village and consider the alienation necessary.

4. Under the circumstances I beg to solicit the sanction of Government to alienation applied for.

I have the honor to be
Sir,
Your most obedient Servant

Assistant Commissioner.

to be alienated in Settled Taluk.

ticulars of grant.						
Extent of land.	Assessment.	Class of alienation or grant to private individuals compensated or party in whose name alienated.	Whether old village site is to be assessed a new site being granted or whether the new grant is only to extend old village site.	Authority sanctioning alienation.	No. and date of order.	Remarks.
10	11	12	13	14	15	16
16-35		In favour of the villagers for building purposes.	The new grant is only to extend the old village site.			Vide letter accompanying. The boundaries assessment to be shown. Off will be observed from survey department.

Municipal Commissioner
Building district

Statement showing State Lands proposed

District	Taluk	Magani	Village, Estate or Township	As per Village accounts.				Par-
				Survey No.	Area in acres	Assessment	Occupied or waste as per Village Form 1 Khetwar patarak	In what Survey No
1	2	3	4	5	6	7	8	9
Chikkaballapur	Chikkaballapur	Hirebyrakuru	Uyarasipura	46	23-6	5-8--	Occupied Ld by	

District Asst.
Chikkaballapur
Dated 8th December 1926.

B

Gen. Serial No. 30.]

REVENUE DEPT. Gl. No. 4653 R 3340 16 JAN. 97 DEWAN'S OFFICE

189*

From The Superintending Engineer Chittaldroog District

To

The Chief Secretary to the Govt:
Dewan of Mysore.

Abstt: and Estt: of Contractors.

No. [illegible]

Dated 8th } December 1896.
Despatched 9th }

Received

Enclosures No. 1 and a file of Papers as per index.

General No. 463
No. 425.

In reply to

SUBJECT.

Estimate for erection of Abstract Statement for Lines required for Erecting Fencing in the Villages of Hegadihal etc Chittaldroog District.

Rec'd 17/2/97

References (to be entered only in the Dewan's Office.) Rec'd 17/2

Draft submitted for approval

18/2/97

1 RD. 18.1.97.

to be alienated in Settled Taluk.

ticulars of grant.						
Extent of land.	Assessment.	Class of alienation or grant to private individuals compensated or party in whose name alienated.	Whether old village site is to be assessed a new site being granted or whether the new grant is only to extend old village site.	Authority sanctioning alienation.	No. and date of order.	Remarks.
10	11	12	13	14	15	16
		To extend the old village site in favour of Village.	The new grant is only to extend the old village site.			Vide letter accompanying.

A. G.
16-9

Assistant Collector
Deputy Commissioner
Collector

48

466. Encl: & file.
428

Dy Surveyor Commissioner's Office
Chitaldroog District
Dated Chitaldroog 6th December 1896.

To

The Secretary to the Govt: of Bellypore
Revenue and Rev: Departments

Sir,

In submitting herewith a statement of lands proposed to be alienated in favor of the villagers of Pamenahalli of the Chitaldroog Taluk for building purposes, I have the honor to state that the existing village site measures 2 acres 34 guntas and contains 45 houses with a population of 85 persons and 301 head of cattle.

2. It is at present over crowded and there is no room available in it for building more houses.

3. The villagers have consequently built some houses on Survey No: 7 which is under occupation and have been using a portion of Survey No: 1 for kittals and Kanas from which they will be evicted on the proposed alienation being sanctioned.

4. The Khatadar of Survey No: 7 has consented to part with 3 acres and 4 guntas of land out of his to for the extension of the village site, on

Assessment

payment of a compensation at the rate of Rs: 10/ per acre.

5. This amount will be met from the sale proceeds of the sites.

6. Under these circumstances, beg to solicit the sanction of Government to the proposed alienation, the proportionate assessment thereon being written off the accounts.

7. The necessary papers bearing on the subject are also submitted.

I have the honor to be
Sir,
Your most obedient Servant

Deputy Commissioner
Chitaldroog District

Statement showing State Lands proposed

District	Taluk	Magani	Village, Estate or Township	As per Village accounts.				Par-
				Survey No.	Area in acres	Assessment	Occupied or waste as per Village Form 1 Khetwar patarak	In what Survey No
1	2	3	4	5	6	7	8	9
Chikkaballapur	Chikkaballapur.	Bhairamangala	Byalukaval	50	27.18	7.8-	Government Waste.	50

43

Gen. Serial No. 30.]

REVENUE DEPARTMENT
Gl. No. 46524
R. No. 3339
1896 16 JAN 97
DEWAN'S OFFICE

From The Dewan Chief Secretary, Ootacamund

To

The ~~Chief~~ Secretary to the Govt.
~~Dewan~~ of Mysore.
Financial Rule Department

Dated 5th December 96.

Despatched 9th "

Received

Enclosures No. Annual Rule of Rewards Report & Supplementary

General No. 464
No. 426.

In reply to

SUBJECT.

Submits for sanction a statement of sums required for building purposes for Revenue officers in favour of Asst. Collectors Amildars & Sheristadars.

W. Thomson
16/1

Oct 15/97

References (to be entered only in the Dewan's Office.)

Rd. 18.1.97.

44

No 3 in the case file
420

Petty Commissioners Office
Cookstown District
Cookstown 6th December 1886.

9

812

To

The Secretary to the
Lieutenant of Tyrone
General and Custos Rotulorum

Sir,

I have the honor to submit herewith a petition of inhabitants praying to be allocated for lunatic purposes and for "Lunacy" or treating Lunatics in favor of the Villages of Newtownstewart in the Omagh Union.

2. The existing village of Comprising the New, Old village, Bryansbratt and Ballyclatt measures 37 acres & quarter and contains 15 houses with a population of 63 persons and 63 acres of Land & Gates.

3. During the village during a different quarter recorded Census of the Villages Lunatics residing a portion of January 1st 11 Cases & the village did for Lunacy for the last 15 years.

4. This fact was brought to the notice of the Lunacy Commissioners last year & subsequently it was considered that the Petitioners Claims should submit an

allocation

alienation sufficient to yield the actual extent required for the proposal.

5. That we do present 5 Kanawa the number in question and the Indians recommend that 3 acres of Land No. 11 is absolutely necessary for being added on to the village site for the proposal.

6. Under the circumstances, beg to solicit the consideration of Government to the proposed alienation and to the subsequent agreement thereon being given effect to. The Kanawa will be spared and will yield a larger revenue than what is now proposed to be given up.

7. The memorandum-papers regarding the subject are submitted for reference.

I have the honor to be
Sir,
Your most obedient servant
[illegible]

Deputy Commissioner
Chittagong District.

to be alienated in Settled Taluk.

ticulars of grant.						
Extent of land.	Assessment.	Class of alienation or grant to private individuals compensated or party in whose name alienated.	Whether old village site is to be assessed a new site being granted or whether the new grant is only to extend old village site.	Authority sanctioning alienation.	No. and date of order.	Remarks.
10	11	12	13	14	15	16
		To extend the old village site in favour of the villagers.	The new grant is only to extend the old			Vide letter accompanying.

Assistant Commissioner
Chittoor District

459 Sheet 1 of file
(121)

Deputy Commissioner's Office
Chitaldroog District
Dated Chitaldroog 8th December 1896.

To

The Secretary to the Govt: of Mysore
Revenue and Rev: Department
Bangalore.

Sir,

I have the honor to submit herewith vernacular papers pending with the Chitaldroog Taluk Amildar's report No: 660 dated 23rd ultimo together with an alienation statement in respect of 7 acres 26 guntas of land out of Survey No: 93 of the Majare Yemmegere village attached to Siddavanhalli, for building purposes.

2. The extent of land allotted for the Majare village cannot be accurately ascertained, as in the accounts, it is stated that Siddavan-halli village together with the main-ally noted 6 Majare villages measures 59 acres and 30 guntas. There are however 40 houses in the village under reference and 185 persons and 264 head of cattle.

3. Survey No: 93 a portion of which is

[illegible]bavihatti.
[illegible]igere.
[illegible]mmaliga
[illegible]ediggere
[illegible]avanahalli.
[illegible]légala

is proposed to be alienated is in the occupancy of one Sadhasivan. He obtained it by Darkhast in the year 1892-93, and gave it over for the use of the villagers. The villagers have planted a Tope in it and have built some houses. There are manure heaps and some grain-pits on it as well. They pray that this portion be added on to the village site.

4. The Khatédars have no objection to the alienation now proposed.

5. I have also seen the village and am satisfied that the land is absolutely necessary for the villagers.

6. Under these circumstances, I beg to solicit the sanction of Government to the proposed appropriation, the proportionate assessment being written off the accounts.

I have the honor to be
Sir,
Your most obedient Servant
[illegible]
Deputy Commissioner.

Statement showing State Lands proposed

District	Taluk	Magani	Village, Estate or Township	As per Village accounts.				Par-
				Survey No.	Area in acres	Assessment	Occupied or waste as per Village Form 1 Khetwar patarak	In what Survey No
1	2	3	4	5	6	7	8	9
Chikkaballapur	Sidlaghatta	Thirupathi	Kesarapalli	111	25·5	15·--	Un-occupied.	111

District Office
Chikkaballapur
Dated 8th December 1933

47

Gen. Serial No. 30.]

REVENUE & P. Gl. No. 4656
R. No. 3342
16 JAN. 97
1896 DEWAN'S OFFICE.

From Resident in Mysore & Chief Secretary to Government

Section 4
File No 37
Serial No 13

To

The Chief Secretary to the Govt:
Dewan of Mysore.

Dated 6/1/97
Despatched 9/1/97

Received

Enclosures No. 1 per bill of V. Papers as per cover

General No. 466
No. 428

In reply to

SUBJECT.

Petition for sanction an alienation Enclosed in receipt of Govt No. 2 in the village of Bannadalli, Chittledroog Taluk, for building purposes.

Copy furnished for info

References (to be entered only in the Dewan's Office.)

8/2/97

Rd. 18-1-97.

467 - sine cæ file.
4211

The Deputy Commissioner's Office
Chitaldroog District
Dated Chitaldroog 7th December 1869.

To

The Secretary to the
Government of Mysore
General and Rev: Departments.

Sir,

I have the honour to submit herewith the necessary papers pending with the Chitaldroog Amildar's report No. 6769 25th ultimo together with an alienation statement in respect of 3 acres and 27 guntas of land out of Survey No. 23 of the Obavanagatihalli village in favor of the villagers for building purposes.

2. The existing village site measures 11 acres 7 guntas of which 6 acres 27 guntas comprises the Gollarhatti hamlet attached to it.

3. There are at present 54 houses with a population of 284 persons and 435 head of cattle, and there are at present 17 applications for more building sites.

4. The Amildar has personally seen the village and reports that it is over-crowded and there is no room available for building more houses.

5. He also adds that out of Survey No. 23 (assessed waste) which measures 6 acres and 24 guntas, the village

Honda

60

Honda Coorg an extent of 2 acres 37 guntas and that the remaining extent in which the villagers have planted a tope may be added on to the village site, the assessment thereon being ordered to be written off the accounts.

6. I beg to solicit that sanction be accorded to the proposed appropriation.

I have the honor to be
Sir,
Your most obedient Servant
Assistant Commissioner
Deputy Commissioner.

to be alienated in Settled Taluk.

ticulars of grant.						
Extent of land.	Assessment.	Class of alienation or grant to private individuals compensated or party in whose name alienated.	Whether old village site is to be assessed a new site being granted or whether the new grant is only to extend old village site.	Authority sanctioning alienation.	No. and date of order.	Remarks.
10	11	12	13	14	15	16
		To extend the old village site in favour of Villagers	The new grant is only to extend the old village site			

A. G.
3-4-1

Assistant Commissioner
Special Commissioner
Chittoor District

Statement showing State Lands proposed

District	Taluk	Magani	Village, Estate or Township	As per Village accounts.				Par-
				Survey No.	Area in acres	Assessment	Occupied or waste as per Village Form 1 Khetwar Patarak	In what Survey No
1	2	3	4	5	6	7	8	9
Chikodi	Chikodi	Bhuleswaragaon	Pavaskhadi	7	27.19.12	----	Occupied	7

District Office
Chikodi
Dated 8th December 1896

63

467 Encl: 4 a file.
1,29

Deputy Commissioner's Office
Chittaldroog District
Dated Chittaldroog 8th December 1896.

467

To
The Secretary to the
Government of Mysore
General and Rev: Departments.

Sir,

In submitting herewith the enumeration papers bearing with the Chittaldroog Taluk Amildar's Istilla No: 692 dated 29th ultimo together with an alienation statement in respect of 8 acres of land out of Survey No: 50 for building purposes in favor of certain Bedars and Lambanies of Haludawa village in the Chittaldroog Taluk, I have the honor to state that the fact of these people having built their houses on the land in question was brought to the notice of the Jamabandi Officer in the year 1894-95, who ordered that the assessment of the full No: should be collected from them and that an alienation statement should be submitted for the portion occupied by them.

2. The portion so occupied is measures 4 acres but the Amildar recommends that 8 acres of land should be alienated on the ground that

that this number is surrounded on all sides by cultivated lands, that these people also being agriculturists they require room for making Hulla Hittals and Kanas and that as they live in thatched huts, it is necessary that these huts should be far from each other in order to prevent them from catching fire or other accident. The revenue realized by Government from Hulla Hittals and Kanas will more than make up for the loss of assessment.

3. I beg therefore to solicit the sanction of Government to the proposed alienation, the proportionate assessment thereon being ordered to be written off the accounts.

I have the honor to be Sir,

Your most obedient servant

[illegible]

Deputy Commissioner.

57

Gen, Serial No. 30.]

REVENUE DEPARTMENT
Gl. No. 4649
R. 3356
16 JAN. 97
DEWAN'S OFFICE

189

From The Deputy Commissioner
Chitaldrug District

To

The ~~Chief~~ Secretary to the Govt:
Dewan of Mysore.

Subject: Area Rep: of Inamdars

File No

Serial No

Dated 7th } December 96.
Despatched 9th }

Received 9

Enclosures No. 1 Area Rep: of
Canarese papers.

General No. 456
No. 418

In reply to

SUBJECT.

Submits for sanction an alienation statement in respect of fourteen of Sirsey Sr: 30 of the Honnay Kanakalli village in Anagere Taluk for resuming Inamdars

Area Statement for 14 Sy Nos.

References (to be entered only in the Dewan's Office.)

Rev 15/1/97
25/2/97

Rd. 18.1.97.

67

458 Sne. one file
420 as per pencil.

Office of the Deputy Commissioner
Chitaldroog District

Dated Chitaldroog 8th December 1896.

No 818

To

The Secretary to the Court of Mysore
Shimoga Div: Revenue Department
Bangalore

Sir,

With reference to your docket No 4613 R. 7669/96 dated 21st ultimo, I have the honor to state that at present there are 63 houses in an extent of 8 acres 8 guntas of land and that it is reported that some more houses are to be built in the village.

2. Some plan has to be allotted for the existing floors, and for marking those the new houses that are going to be built are proposed to be measured by good roads. If there be no objection be accorded to the alienation of the entire number as originally proposed.

3. The sketch received with your docket are also returned.

I have the honor to be

Sir,

Your most obedient Servant

Deputy Commissioner.

No 4154 Statistics 418 file. Office of the Deputy Commissioner

Chikballapur district

Dated Chikballapur the 9th December 1896.

51

116

To,

The Secretary

to the Government of Mysore

General and Revenue Departments

Bangalore.

Sir,

I have the honor to submit herewith the Devanahalli papers ending with the Surveyors Monthly Report No: 22 dated 23rd ultimo together with an alienation statement in respect of a portion of Survey No: 30 of the village of ~~Devanagakere~~ Devanahalli in favor of certain Gollaru for building purposes. These Gollaru are stated to own lands both in the village of Devanahalli and Kempa-hanumahalli and are not willing to remove themselves from Survey No: 30 even if sites are procured for them in the village of Devanahalli as they are a superstitious class of people and

and do not readily shift their
Village sites.

2. They have already constructed
20 huts on the number which is at
some distance from the village of
Gonamayankalli and cannot
therefore be conveniently added on
to the village site in question.

3. The Collector has no objection
to part with the extent required in
default claiming any compensation.

4. Under these circumstances I beg
to solicit the sanction of the
Government to the appropriation
applied for, the proportionate
assessment thereon being ordered
to be written off the accounts.

I have the honor to be,
Sir,
Your most obedient servant

Deputy Commissioner
Chitaldrug District

Subt to Secy with draft
GL
13/2/97

Gen. Serial No. 30.]

R 4644
3334

189

From The Deputy Commissioner
Chitaldroog District

To

The ~~Chief~~ Secretary to the Govt:
~~Dewan~~ of Mysore.
Genl: and Rev: Departments.

Dated 8th
Despatched 9th } December 1896.

Received

Enclosures No. 1 and a file of
V. Papers as per
General No. 461 Jeriat.
No. 423

In reply to

SUBJECT.

Submitting for sanction Statement of land required for building purposes (Survey No: 26) in the village of Kadabanakatte, Chitaldroog Taluk.

Recd 11
12/12/1

Rev 15/12/96 draft sent for approval 5/2/97 GL

References (to be entered only in the Dewan's Office.)

to be alienated in Settled Taluk.

ticulars of grant.						
Extent of land.	Assessment.	Class of alienation or grant to private individuals compensated or party in whose name alienated.	Whether old village site is to be assessed a new site being granted or whether the new grant is only to extend old village site.	Authority sanctioning alienation.	No. and date of order.	Remarks.
10	11	12	13	14	15	16
3·16		In favour of certain Cultivators.				Vide Letter accompanying.

Deputy Commissioner
Chitaldrug District

Statement showing State Lands proposed

District	Taluk	Magani	Village, Estate or Township	As per Village accounts.				Par-
				Survey No.	Area in acres	Assessment	Occupied or waste as per Village Form I Khetwar Patarak	In what Survey No
1	2	3	4	5	6	7	8	9
Chikkaballapur	Devanagere	Shapeete	Gowrapanahalli	30	11-23	2-4--	Occupied	30 Paithe

District Office
Chikkaballapur
Dated 8th December 1956

54

Gen. Serial No. 30.]

REVENUE DEPARTMENT
Gl. No. 4646
Rl. No. 3333
16 JAN. 97
DEWAN'S OFFICE.

1896

From

The Revenue Secretary to the Govt:
Enclosing a Petition

To

The ~~Chief~~ Secretary to the Govt:
~~Dewan~~ of Mysore.

Govt: and Rev: Secretariate

Section
No
No

Dated 8th } December 96.
Despatched 9th }

Received

Enclosures No. 1 and a Bill of Proceedings as per Petition.

General No. 459
No. 421

In reply to

SUBJECT.

Submitting for sanction an alteration sanctioned in respect of Survey No 93 of the Maisur Somanahalli village, Chitaldroog District, for erecting Thannasse.

Read
Bill
Rs 25

~~Entered in Subregister for Paper~~

References (to be entered only in the Dewan's Office.)

RS. 18-1-97

Gen. Serial No. 30.] 73

REVENUE DEPARTMENT
GL. No. 4645
R 3332
17 JAN 97
DEWAN'S OFFICE

1896

From The Deputy Commissioner
Chitaldroog District

Section

To

The ~~Chief~~ Secretary to the Govt:
~~Dewan~~ of Mysore.
Genl: and Rev: Department

Dated 9th December 1896.

Despatched

Received

Enclosures No. 1 & a file of papers
as per index

General No. 460

No. 422

In reply to

SUBJECT.

Submits for sanction a statement of Land proposed to be alienated for the use of backyards in the village of Basavanadevanakere, Chitaldroog Taluk.

H. D. Rec'd 21 16/1

Rev 15/1/97 draft sent

References (to be entered only in the Dewan's Office.)

H B
25/1/97

upre

to be alienated in Settled Taluk.

ticulars of grant.						
Extent of land.	Assessment.	Class of alienation or grant to private individuals compensated or party in whose name alienated.	Whether old village site is to be assessed a new site being granted or whether the new grant is only to extend old village site.	Authority sanctioning alienation.	No. and date of order.	Remarks.
10	11	12	13	14	15	16
7.25		To extend the old village site in favour of Villagers.	The new grant is only to extend the old village site.			Vide chapter accompanying

Assistant Commissioner
Tahsildar
Tahsildar's District

Statement showing State Lands proposed

District	Taluk	Magani	Village, Estate or Township	As per Village accounts.				Par-
				Survey No.	Area in acres	Assessment	Occupied or waste as per Village Form 1 Khetwar Patarak	In what Survey No
1	2	3	4	5	6	7	8	9
Chikkaballapura	Chikkaballapura	Chikkaballapura	Nagarakere	93	20-6	2-5-	Occupation	93

District Office
Chikkaballapura
Dated 8th December 1965

58

Gen. Serial No. 30.]



189

From The Secretary Chief Revenue Officer
Chittledroog District

To

The Chief Secretary to the Govt:
~~Dewan~~ of Mysore.

Section L. R.
No. 37
Serial No. 46

Subject: Sale of land

Dated 4th December 1896.

Despatched 4th

Received 7

Enclosures No. 1 and a file of C. Papers as per General.

General No. 462
No. 424

In reply to

SUBJECT.

Submitting for sanction an alienation Extension ~~Lease~~ of land required for building purposes in survey No: 23 of the Viranagatinalli village. Chittledroog Taluk.

Sale

Deed submitted 17th Jany 1897

References (to be entered only in the Dewan's Office.)

Rd. 18.1.97.

77

Gen. Serial No. 30.] 3986. R 2885

189 6-7

From The Deputy Commissioner, Chitaldrug District

To

The ~~Chief~~ Secretary to the Government of Mysore and Dewan of Mysore.
General and Revenue departments

Dated 12th December 1896.

Despatched

Received

Enclosures No. 1 & a file A.V.O.

General No. 485 / No. 445 of 1896-97.

In reply to

SUBJECT.

Submitting an alienation Statement in respect of Rs. 20-5-67 to 73 of Heralkunte Village, Chellakere Taluk and recommending that the lands in question be treated as Kharab the assessment thereon being ordered to be written off the accounts.

References—(to be entered only in the Dewan's Office).

Rev 14-12-96

Rev 17/12

Submitted

17/12 RD 15/12 RD 31/12/96

to be alienated in Settled, Taluk.

ticulars of grant.						
Extent of land.	Assessment.	Class of alienation or grant to private individuals compensated or party in whose name alienated.	Whether old village site is to be assessed a new site being granted or whether the new grant is only to extend old village site.	Authority sanctioning alienation.	No. and date of order.	Remarks.
10	11	12	13	14	15	16
3 27		To extend the old village site in favour of Villagers.	The new grant is only to extend the old Village site			Vide letter accompanying

Assistant
Deputy Commissioner
Bijapur District

Statement showing State Lands proposed

District	Taluk	Magani	Village, Estate or Township	As per Village accounts.				Par-
				Survey No.	Area in acres	Assessment	Occupied or waste as per Village Form I Kheiwar Patarak	In what Survey No
1	2	3	4	5	6	7	8	9
Chikkaballapur	Chikkaballapur	Hireguntkunte	Kotharagurkihalle	23	6·24	1·8-	Government Waste	23
				Kharab	2·37			
					3·27			

District Office
Building
Dated 8th December 1896

(139)

62

Gen. Estd. No. 20.]

REVENUE DEPARTMENT
Gl. No. 4457
No. 3343
16 JAN 97
DEWAN'S OFFICE

189

From The Superintendent
Chittoor Division

Section
File No 15 46
Serial No 36
To

The Chief Secretary to the Govt.
Dewan of Mysore.

Genl. and Pol. Department

Dated 2nd December 96.

Despatched 9th

Received

Enclosures No. Copies of file of
the Tahsildar Chittoor
Taluk.

General No. 457
No. 429

In reply to

SUBJECT.

Petitions for sanction an alienation
of assessment in respect of land
required for widening Cheyeru
in survey No: 50 of Kalinatha
village, Chittoor Taluk.

Put up today

References—(to be entered only in the Dewan's Office).

Draft submitted for approval
PS
25/2/97

Ks-18.1.97.

Gen. Serial No. 30.]

4407
R 3/8/0

1896

From The Deputy Commissioner
Chitaldroog District

To

The ~~Chief~~ Secretary to the Government
~~Dewan~~ of Mysore.

General and Rev: Depts:

Dated 28th December 1896.

Despatched 29th

Received

Enclosures No. 1 & a file of Canarese papers as per Index.

General No. 513
No. 469

In reply to

SUBJECT.

Submits for sanction alienation statement for the portions of the lands in certain survey numbers of the Belledi village in the Davangere Taluk, for building purposes.

R 4/1/97

References—(to be entered only in the Dewan's Office).

Submitted with draft
28/12/96

R.D. 6.1.97.

to be alienated in Settled Taluk.

ticulars of grant.			Whether old village site is to be assessed a new site being granted or whether the new grant is only to extend old village site.	Authority sanctioning alienation.	No. and date of order.	Remarks.
Extent of land.	Assessment.	Class of alienation or grant to private individuals compensated or party in whose name alienated.				
10	11	12	13	14	15	16

In favor of certain Bedars and Lambanis for building purposes.

Assistant Collector
Bellary District

Statement showing House Plots proposed

District	Taluk	Magani	Village, Estate or Township	As per Village accounts.				Par-
				Survey No.	Area in acres	Assessment	Occupied or waste as per Village Form 1 Khetwar Jatarak	In what Survey No
1	2	3	4	5	6	7	8	9
Chikkaballapur	Chikkaballapur	Hirepuntanur	Yalurunahalli	50	1-29	2-4--	Government Waste.	50

District Office
Chikkaballapur
Dated 8th December 1940.

66

Gen. Serial No. 30.]

REVENUE DEPARTMENT
Gl. No. 464
R. No. 333/4
16 JAN. 97
DEWAN'S OFFICE.

189

From The Collector, Chitaldrug District

To

The ~~Chief~~ Secretary to the Govt:
Dewan of Mysore.

Subt: Acq: Rejt: Requisitions

Dated 8th } December 96.
Despatched 9th }

Section
File No
Serial No

Received

Enclosures No. 1 File of Correspondence

General No. 458
No. 420.

In reply to

SUBJECT.

Submitting a rejoinder in respect of the alienation statement of land required for a new village site in the Kumarapattana village Chitaldrug Taluk.

Submitted
Put up
15/2/97

References (to be entered only in the Dewan's Office.)

Reference
15/2/97 Ro 20/1
S.

(84a)

Gen. Serial No. 30.]

REVENUE SECRETARIAT
4441
R 384
1896

From The Deputy Commissioner
Chitaldroog District

To

The ~~Chief~~ Secretary to the Govt:
Dewan of Mysore.

Genl: and Rev: Depts:

Dated 31st December 1896.

Despatched

Received

Enclosures No. 1 & a file of Canarese papers.

General No. 528
No. 483.

In reply to

SUBJECT.

Submitting for sanction an alienation statement in respect of Survey No 48 of the Holenarsipal Village of the Hosadurga Sub Taluk for purchase of Revenue grounds.

References—(to be entered only in the Dewan's Office).

8/

to be alienated in Settled Taluk.

culars of grant.				For sanction.		
Extent of land.	Assessment.	Class of alienation or grant to private individuals compensated or party in whose name alienated.	Whether old village site is to be assessed a new site being granted or whether the new grant is only to extend old village site.	Authority sanctioning alienation.	No. and date of order.	Remarks.
10	11	12	13	14	15	16
15-15	3-8-4	In favour of the village for building purposes.	Old village site and land to be taken			Vide letter accompanying.

Chitaldrug
5/9/1896

Assistant Commissioner
Chitaldrug Division

Mysore Government Central Press, Bangalore.—28-1-92.—500.

Statement showing State Lands proposed

District.	Taluk.	Magani.	Village, Estate or Township.	As per Village accounts.				Parti.
				Survey No.	Area in acres.	Assessment.	Occupied or waste as per Village Form 1 Khetwar pataruk.	In what Survey No.
1	2	3	4	5	6	7	8	9
Belgaum	Chandgad	Nalk Sankatti	Yenmaspirigana halli	2 Sey.	15- 15	3- 8- "	Occupied	2

20

GOVERNMENT OF MYSORE

No. 423 Land Revenue.

From Assistant Commissioner Kolar
Chintamany District
Dated Chintamany 8th December 1916.

9

119

To
The Secretary to the
Government of Mysore
Revenue Department

Sir,

In submitting herewith the correspondence ending with Chintamany Tahsildar's memo No. 677 dated 25th ultimo, together with an alienation statement in respect of 2 acres and 28 guntas of land out of survey No. 20 of Majjigi Kadadenahalli village alienated to Lingamma in favour of the villagers for building purposes, I have the honour to state that the said Lingamma is a Koracha with a new alienation of 797 sheep and 103 head of cattle. The extent allotted to the Majjigi village cannot be accurately ascertained as only the total extent of the Majjigi and Majjare villages is entered in the survey accounts.

2. The petitioner has personally seen the village and reports that it

it

it is stipulated that should it not at that time be required for building more houses.

3. The Kinsales of Carrigtwohill, a portion of which is now proposed to be alienated, have executed a grant with the option required on payment of a composition at the rate of £10. 2s. per acre.

4. This Grant will be sent from the Castle pursuant to the building Rules.

5. Under these circumstances, I beg to solicit the sanction of Government to the alienation applied for, to which assent upon being intimated of the amount.

I have the honor to be

Sir,

Your most obedient Servant

Commissioners.

to be alienated in Settled Taluk.

ticulars of grant.						
Extent of land.	Assessment.	Class of alienation or grant to private individuals compensated or party in whose name alienated.	Whether old village site is to be assessed a new site being granted or whether the new grant is only to extend old village site.	Authority sanctioning alienation.	No. and date of order.	Remarks.
10	11	12	13	14	15	16
2·28		To extend the old village site in favour of Villagers.	The new grant is only to extend the old village site.			

Deputy Commissioner & Collector
Chikkamagalur District.

Statement showing State Lands proposed

District	Taluk	Magani	Village, Estate or Township	As per Village accounts, Survey No.	Area in acres	Assessment	Occupied or waste as per Village Form 1 Khetwar Patarak	Par- In what Survey No
1	2	3	4	5	6	7	8	9
Chikkaburg	Chikkaburg	Turinamadar	Anjrat Kadakbanmakta	26	10-33	1-12	Occupied	26

District Officer
Chikkaburg
Dated 8th December 1875.

Revenue 422 Page 26 file.

Deputy Commissioners Office
Chitaldrug District
Dated, Chitaldrug, 9th December 1915

No. 424

To

The Secretary
to the Government of Mysore
General and Revenue Departments
Bangalore.

Sir,

I have the honor to submit herewith a statement of lands proposed to be alienated in favor of the villagers of Basavana Samudra of the Chitaldrug Taluk, for being used by them as Back Yards and Lanes.

2. The existing village site measures 4.6 & 5.0 and contains in it 25 houses and a population of 119 persons and 237 head of cattle.

3. There is no room available in the village site for the purposes above mentioned. Some of the villagers have therefore utilized a portion of Survey No: 3 which is an assessed unoccupied

Field.

4. This fact was brought to the notice of the Jamabandi Officer in the year 1894-95, who ordered a levy of annas eight as fine from each of the Ryots who had used the land without permission and directed that an alienation statement be submitted for the portion so occupied.

5. I have personally seen the Village and am convinced of the necessity for the proposed alienation.

6. Under these circumstances, I beg to solicit the sanction of Government to the appropriation applied for, the proportionate assessment thereon being ordered to be written off the accounts.

7. The Vernacular papers bearing on the subject are also submitted for reference.

I have the honor to be,
Sir,
Your most obedient servant
Weapon Carrying Corps
Chikodi District

to be alienated in Settled Taluk.

ticulars of grant.						
Extent of land.	Assessment.	Class of alienation or grant to private individuals compensated or party in whose name alienated.	Whether old village site is to be assessed a new site being granted or whether the new grant is only to extend old village site.	Authority sanctioning alienation.	No. and date of order.	REMARKS.
10	11	12	13	14	15	16
3·6		To extend the old village site in favour of Villagers.	The new grant is only to extend the old village site.			Vide letter accompanying.

Revenue Commissioner
Bellary Division

Statement showing State Lands proposed

District	Taluk	Magani	Village, Estate or Township	As per Village accounts.				Par-
				Survey No.	Area in acres	Assessment	Occupied or waste as per Village Form 1 Khetwar Patarak	In what Survey No
1	2	3	4	5	6	7	8	9
Chikhli	Chikhli	Bhaisnagar	Bamanwadi	3	35-25	12--	Government Waste	3

District Office
Chikhli
Dated 8th December 1916

78

No. 1356 Encl. & a file of p. 0

Office of Assistant Engineer
Chattanooga District
Chattanooga Dec. 13th 1894.
12

8171

Lt. Col. Peirson, U.S.A.
Superintendent of Mississippi
River and Rivers tributary

Sir,

In submitting herewith a map
of the proposed work for the
improvement of the Coosa River
from Rome to the mouth of the
Etowah, I have the honor to state
that during the year ending June 30th
1894 the following work was done
under the direction of the Assistant
Engineer in charge of this
district and the amount paid for
labor in connection with the Engineer

Office

8' / गचरा 523

Statement showing State Lands pro

District	Taluk	Magani	Village, Estate or Township	As per Village accounts.				In Survey
				Survey No.	Area in acres	Assessment	Occupied or waste as per Village Form 1 Khetwar patarak	
1	2	3	4	5	6	7	8	
Chitalwad.	Kavadwad Sub Taluk.	Kavadwad.	Gamanhal.	481	1-10-0	0-8-0	Unoccupied	

The remaining items viz. 1, 2 and 3 are referred to the Inspector of Education for report as to the progress of education & with such other suggestions as he may think proper. The Inspector of Education has also been requested to furnish the Board with statistics relating to the year 1895-96.

2. The Board is of opinion that the Schools mentioned in the Education Statement be treated as Schools and the assessment thereon be collected & the interest credited.

The Hon. the Chief Commissioner

Sir,

I am directed to submit herewith

the Minutes of the

Deputy Commissioner.

Statement showing State Lands proposed

District	Taluk	Magani	Village, Estate or Township	As per Village accounts.				Par-
				Survey No.	Area in acres	Assessment	Occupied or waste as per Village Form 1 Khetwar Patarak	In what Survey No
1	2	3	4	5	6	7	8	9
Chitaldroog	Challakere	Nayakanhatti	Narlakunte	67	7-28	2-4-4	Occupied	67
				68	5-5	2--	Do	68
				69	17-11	25--	Do	69
				70	3-19	22--	Do	70
				71	4-15	1--	Do	71
				72	13-33	28--	Do	72
				73	31-31	6--	Do	73

to be alienated in Settled Taluk. Chellakere.

ticulars of grant.

Extent of land.	Assessment.	Class of alienation or grant to privat individuals compensated or party in whose name alienated.	Whether old village site is to be assessed a new site being granted or whether the new grant is only to extend old village site.	Authority sanctioning alienation.	No. and date of order.	Remarks.
10	11	12	13	14	15	16
7-20	2-4-4	These lands are submerged by the Construction of the new Tank at Neerlakunte & have been taken to Govt on payment of Compensation Viz/ Rs. 813-4-4				Vide letter accompanying
8-19	22-4-4	These lands have become useless for Cultivation purposes by removal of earth &c and the holders of the lands are willing to part with them without Claiming any Compensation for them.				
4-15	1-4-4					
13-33	28-4-4					
31-3	6-4-4					

Deputy Commissioner

people bringing into the village
Dead cattle and thus causing
annoyance to them.

. Survey no: 24. which is close to
the village site has been selected by
the Begarhatties and the Khateda
has also consented to part with
21 guntas of land out of the no
on payment of a compensation
of Rs 2.

4. I have seen the spot and consider
the alienation necessary. I therefor
beg to solicit the sanction of
Government to the appropriation
applied for, the proportionate assess
ment thereof being written off
the accounts.

I have the honor to be
Sir,
Your most obedient servt
C Wadsworth Rao
For Deputy Commissioner

M

No. 573 Enclosure 1 in 469 / 96 Nyasaland

82

Deputy Commissioner's Office
Chiradzulu District
Dated, Chiradzulu, 20th December 1896

To, 822
The Secretary
to the Government of Nyasaland
General and Revenue Department

Sir,

I have the honor to submit the Vernacular papers ending with Headmen Mpinga Chiradzulu's No. 3 dated 12th instant together with an alienation statement in respect of the portions of land cut out of the Mpingas Village for building purposes.

Survey No.		
60.	1.32	1.32
163.	1.0	
164.	1.32	1.23
167.	1.23	
	6.23	

2. The existing village site measures N. E. 22.38 and contains in it 250 houses with a population of 883 persons and 472 head of cattle.

3. The village is at present over crowded and there is no room available in it for building more houses.

4. I have personally seen the village

village and am convinced of the necessity for extending the site.

5. The khasras of the survey numbers, portions of which are now recommended for alienation, have ensured to part with the extent required on payment of a compensation at the rate Rs. 1500 per acre. This amount will be met from the proceeds of fresh sites.

6. Under these circumstances I beg to solicit the sanction of Government to the appropriation applied for, the proportionate assessment thereon being written off the accounts.

I have the honor to be,

Sir,

Your most obedient servant

Assistant

Deputy Commissioner

Muzaffarnagar

to be alienated in Settled Taluk.

ticulars of grant.						
Extent of land.	Assessment.	Class of alienation or grant to private individuals compensated or party in whose name alienated.	Whether old village site is to be assessed a new site being granted or whether the new grant is only to extend old village site.	Authority sanctioning alienation.	No. and date of order.	Remarks.
10	11	12	13	14	15	16
1·39		On house of the village for building purposes.	The new grant is only to extend the old village site.			Vide letter accompanying
1·9						
1·32						
1·23						
6·23						

Deputy Commissioner

105 — Draft proceedings &c

Read.

Letter no 461 of the 8th December 1896, from the Dy: Commr of the Chebal-
: drooy Division, submitting an abandonment Statement in respect of lands required for building purposes in the ~~village of~~ Majare Kadaa Attached to Kurunaama Village. Tehsil. Chebalroog ~~Division~~

— cc —

Order thereon.

Under the circumstances represented in the above, the appropriation for building purposes of lands measuring 2 acres + 28 guntas out of Survey No 26 in the Majare Kadabana-Katté, Survenur hobli,

23-24 / 66-96 & 15/2/97 / 18

H.V.P.

of the Chitaldroog Taluk
is sanctioned, the a
proportionate establishment
thereon as per
the Superintendent of
Revenue Survey being
written off the accounts.

2. The lands in question
could be divided into
convenient Sales and
as many of them as
are required at present
sold by public auction or in such other manner
disposed of in the manner as the Dy: Commr may direct
the Dy: Commr recommends,
the remaining Sales being
reserved for future
requirements.

Ke 13/2/97
Yr 10/2/97
Ja

G.
15/2/97
Secy.

The Dy: Commr Chitaldroog Ob
relating Ver: papers.
The Supdt. Revenue Survey
with Copy of the Relevants.

Statement showing State Lands proposed

District	Taluk	Magani	Village, Estate or Township	As per Village accounts.				Par-
				Survey No.	Area in acres	Assessment	Occupied or waste as per Village Form 1 Khetwar patarak	In what Survey No
1	2	3	4	5	6	7	8	9
Chikkaballapur	Sidlaghatta (Old Taluk)	Kharibanda	Bellandi	160	12-2-24		Occupied	160
				163	7-5	11	Do	163
				164	11-12	18	Do	164
				167	9-11	12	Do	167

Sirist Office
Chikballapur, Dated 24th December
1896

85

No. 524 Inc: 1 file. 479

Office of Commissioner Police
Cuttack the 31st December 1946.

8123

To

The Secretary to the
Government of Orissa
Revenue and Civil Supplies Department.

Sir,

In submitting herewith a Petition dated Nil received from Sri Nityananda Jena of Kanakpur Village in Jajpur Police Station, I have the honour to state that the Petitioner is a Refugee from Eastern Pakistan. He, however, made his first application to the Sub-Inspector of Police, Jajpur Road on the 20th instant. The Petitioner has no land in Pakistan. He has now settled down in Kanakpur Village in Jajpur Police Station.

2. The Petitioner has applied to the Sub-Inspector of Police, Jajpur Road for cultivation of land. He has also applied for Agricultural Loan. It may be considered by the Revenue Department whether the Petitioner is entitled to Agricultural Loan.

Please

Yours faithfully,

Commissioner of Police
Cuttack.

Assessment taken being deducted
to the credit of the account.

2. That generally from the
time and condition of the highway
of the villages is reasonable.

4. Under the circumstances,
did you direct the execution of
Agreement & the application
applied for, the Assessment taken
being credit of the account.

Thanking You Sir
Sir,
Your most obedient Servant
[illegible]
Deputy Commissioner.

to be alienated in Settled Taluk.

ticulars of grant.			Whether old village site is to be assessed a new site being granted or whether the new grant is only to extend old village site.	Authority sanctioning alienation.	No. and date of order.	Remarks.
Extent of land.	Assessment.	Class of alienation or grant to private individuals compensated or party in whose name alienated.				
10	11	12	13	14	15	16
1—10	u—8—	In favor of Village for burial ground				Vide letter accompanying.

Musalmangudan

Statement showing State Lands proposed

District	Taluk	Magani	Village, Estate or Township	As per Village accounts.				Par-
				Survey No.	Area in acres	Assessment	Occupied or waste as per Village Form 1 Khetwar Patarak	In what Survey No
1	2	3	4	5	6	7	8	9
Satara	Khanapur	Khanapur	Sawantwadi	48	1-10-0	0-2-0	Unoccupied	48

~~1956~~ Copy of proceedings

112

Read

Letter No 462/424 of the 7th December 1896, from the Chickballapur Deputy Commr, submitting an alienation statement in respect of lands required for public purposes in Survey No 23 of the Bhavanagatehalli Village Chickballapur Taluk.

Section [illegible]
File No 57-56
Serial No 33

Order thereon.

Under the circumstances represented in the above, the appropriation for Extension of the Bhavanagatehalli Village of land measuring out of Survey No 23 3 acres 27 guntas in the Bhavanagatehalli Village in the Hereguntanur hobli of the Chickballapur Taluk is sanctioned

2-9
6-96 S 18/2/97
26.
W.W.P.

the expenses thereon
Vote £1,000 being
written off the accounts

2. The lands in question
~~should be~~ divided into
Convenient Sites and
as many of them as
are required at present
disposed of in the manner
the Dy: Commr deems
proper, the remaining
Sites being reserved for
future requirements.

3 It would have been
better if a sketch map shewing
~~to Govt~~ the position of the
had been sub
and full particu
to when and upon
conditions the lot
allowed to be pla
or Govt: assigned
had been given

Lo 13/2/97.

The Dy: Commr: Child
Division ob. returning Ver:
papers.

=

The Supdt: Cen: Survey,
with copy of the Statements

The Lots referred
be set apart fo
of the public, an
rest of the

113

18-2

17/2/97

88
Embr 08 23

Proceedings of the Government of Mysore, Revenue, dated 12th April 1895.

READ:—

1. Correspondence ending with docket No. 388, dated 22nd September 1894, from the Deputy Commissioner of the Bangalore District, on the subject of allotting a piece of land in the Devanhalli Kasba for the purpose of a cemetery for Christians.

No. 17512-20—R. 2598, DATED BANGALORE, 12TH APRIL 1895.

ORDER THEREON.—Before setting apart any land for the burial ground of any community, it seems to be desirable that the views of the leading townspeople must be ascertained; and if there is a Municipality established in the place, the members of such Board are entitled to state their opinion. The Deputy Commissioner who has not apparently adopted this course, is now requested to do so.

2. It is not clear whether his communication in para 3, of which he says that he has "therefore the honor, under Section 36 of the Land Revenue Regulations, to allow the piece applied for by Mr. Rice being used as a cemetery," is simply intended as a report for the information of Government, or whether he wishes any order to be passed by Government.

3. The Deputy Commissioner will also do well to ascertain the views of the local Medical Officer with regard to the sanitary effect of the proposed burial ground on the Kasba town of Devanhalli.

L. ANANTASAMI RAO,
Offg. Chief Secretary.

To—The Deputy Commissioner, Bangalore District, returning enclosures received with his No. 1117, dated 22nd March 1894.
The Deputy Commissioners of other Districts.
The General Secretary to the Government of Mysore.

Exd.—M.A.

1894 95

GOVERNMENT OF MYSORE

REVENUE

PROCEEDINGS

Dated 12th April 1895

No. 17512-20
R. 2508

Observing that when any land has to be set apart for the burial ground of any community, the views of the leading townspeople should be ascertained, as also the opinion of the members of the Municipal Board, if there be such Board in the place.

M.G.C.P.B.—26-4-95—120

116

Draft for approval

Read.

Letter No 466/428 dated the 6th December 1896 from the Dy: Commr of the Chetal-
=droog submitting accn
alienation statements in
respect of lands required
for building purposes
in the village of Pamara
=halli, Chikaldroog Taluk

Order thereon.

Under the circumn-
=stances represented in the
above, the appropriation
for building purposes, of
land measuring 3 acres
+ 4 guntas out of survey
No 7 in the ~~Pamarahalli~~ Pamerhalli village
of the Bheemasagerhobli,
Chikaldroog Taluk is
sanctioned, the proposed
agreement thereon to be

Dis hist

Sec. [illegible]
File No. 3 / 2 / 97
Serial No. 55

3/96 S 18/2/97
26

1+V.P.

Reference:—
242-97
S201-97

fixed by the Superintendent
Revenue Survey, being
struck off the accounts.
2. The land in question
should be divided into
convenient sites and
as many of them as are
required at present
disposed of in the manner proposed by
the Dy: Commr, ~~recommended~~.
~~Carpoor~~, the remaining
sites being reserved for
future requirements.

17

17/2/97
17/2/97
13/2/97

Secy.
17/2/97

To The Dy: Commr, Chittal-
-droog Dh, returning
Ver: papers.

The Supdt: Revenue
Survey, with Copy of
the Statement —

118 Draft for approval

Read

Letter No 463 of the 6th
425
December 1896, from the Dy: C
Commr of the Chitaldroog Dt
submitting an alienation
Statement in respect of land
required for ~~building~~
the Extension of the Village of
~~Pongasandra~~ Regalahalli of the Chitaldroog
Taluk.

5-95-96.
766-96 S 3/3/97
In: 18 V.P. 5

Under the circumstances
reported in the above, the
appropriation for building
purposes of land
measuring A 4 16 9
out of Survey No 56, in the
Regalahalli Village, Bhamra
Sagar Hobli of the Chitaldroog
Taluk is sanctioned, the
proposed appointment
thereon to be fixed by the
Superintendent of Rev:
Survey being recorded

of the accounts.

2 The land in question should be divided into convenient Sites such as may be required at present disposed of in the first way the Commr. may think proper. the remaining Sites being reserved for future requirements.

119

2/3/97

18/2/97

3/3/97

24/2/97

To the Commr. Christchurch

Ack returning Ver: papers.

The Supt. Resume

Survey with Copy of the Memorandum

120 Draft proceedings

Read.

Letter No 465/427 dt the 5th c

December 1896, from the Dy.

Commr of the Chikmagalur

dt.

Order thereon.

With the above, the Dy.

Commr submits an alienation

statement in respect of lands

taken up for building purposes

in Survey No 70 of the

Annapur village, Davangere

Taluk.

2. The land proposed to be alienated measures 10 acres + 36 gunthas bearing an assessment of Rs 3.8.0.

3. The Dy Commr reports that ~~to~~ ~~the~~ ~~village~~ ~~was~~ sometime before the famine of 1876-77 the Villagers ~~were~~ ~~taken~~ to ~~have~~, abandoned their old village site ~~as~~ on account of its unhealthy situation, and removed ~~themselves~~ to the aforesaid Survey No 70 with the Consent

09-10
66-96. d 3/3/96

of the Khalēdars, who however continued to pay the Government dues ~~to~~ the ~~Collector~~ recommends that the abandoned village site, which is reported to be 'Kharale' may be assessed & given out for cultivation, ~~at~~ the assessment of Rs 3/8/0 on Survey No 70 ~~which~~ is ~~to be fixed by the~~ Khalēdars ~~&~~, being written off the accounts.

6. Government are pleased to ~~remit~~, sanction the appropriation of the land in question for building purposes ~~for the purpose for which~~ ~~it is proposed~~ the assessment thereon being written off the accounts.

~~6. Government~~

116

Draft for approval

Read.

Letter No 466/428 dated the 6th December 1896 from the Dy: Commr of the Chetal-
=droog submitting accn
alienation statements in
respect of lands required
for building purposes
in the village of Pamara
=halli, Chikaldroog Taluk

Order thereon.

Under the circumn-
=stances represented in the
above, the appropriation
for building purposes, of
land measuring 3 acres
+ 4 guntas out of survey
No 7 in the ~~Pamarahalli~~ Pamerhalli village
of the Bheemasagerhobli,
Chikaldroog Taluk is
sanctioned, the proposed
agreement thereon to be

Dis hist

Sec. [illegible]
File No. 3 / 2 / 97
Serial No. 55

3/96 S 18/2/97
26

1+V.P.

Reference:—
242-97
S201-97

Draft for approval

S

Read.

Letter no 460/422 of the 9th December 1896, from the Dy: Commr of the Chittal-drug District, submitting an alienation statement in respect of land required for ~~the~~ back yards for ~~the~~ persons in the village of Basavan-Sivanakere of the Chittal-drug Taluk.

Order thereon.

Under the circumstances represented in the above the appropriation, for the purpose of relieving the old Village Site, of land measuring 3.6 A G out of Survey no 3 in the Basavan Sivanakere Village Bharmasagar Hobli

the Chitaldroog Taluk is sanctioned. The proportionate expenditure thereon to be met from the Supplt. of Revenue Survey Grant hereafter of the accounts.

2. Lands in question should be divided into Cash Assessment plots and as many of them as are required for present purpose of his way the Dy: Comr's proper, the remaining being reserved for future requirements.

3/3/97

25/2/97 3/3/97

To Dy: Comr, Chitaldroog. Returning the Govt papers.

The Supt. Revenue Survey with copies of the Statements

fixed by the Superintendent
Revenue Survey, being
struck off the accounts.
2. The land in question
should be divided into
convenient sites and
as many of them as are
required at present
disposed of in the manner proposed by
the Dy: Commr, ~~recommended~~.
~~Carpoor~~, the remaining
sites being reserved for
future requirements.

17

17/2/97
17/2/97
13/2/97

Secy.
17/2/97

To The Dy: Commr, Chittal-
-droog Dh, returning
Ver: papers.

The Supdt: Revenue
Survey, with Copy of
the Statement —

89

Draft for approval

98

Read:—

Letter No. 435-445 dated 12th December 1896 from the Deputy Commissioner, Chittagong District, submitting an elimination statement in respect of lands submerged by, and rendered unfit for cultivation by the removal of earth for the construction of a new tank in the Fenlatunia village of the Chekkakere Taluk.

Section
File No
Serial No

No. 6145-49 / R-T 66-96 dated 8-1-97 / 11-1-97

Under the circumstances represented in the above the assessment, which would be

As the marginally noted Sum Rs.
~~has been paid by the Supdt of~~
~~Rent Survey, Bijapur, on Survey~~
~~Nos 66, 67, 68 and 69 Sub-Survey~~
~~by the Construction of a~~
~~new tank bund on Nos~~
~~70, 71, 72 and 73 pertaining~~
~~unfit for cultivation by~~
~~removal of earth &c for~~
~~the aforesaid purpose~~
in the Benikanhe village
~~Bagalkot Taluk Kotti~~
~~of the~~ Chellakere Taluk,
will, as recommended, be written off the account.

Survey No.	Extent. a. g.	amount Rs as per
67	7-28	2-4-0
68	15-15	24-0-0
69	17-11	25-0-0
70	8-19	22-0-0
71	4-15	1-0-0
72	13-33	25-0-0
73	31-31	6-0-0

Rupees unfit

by the Dy Comr

46/1/97

8-1-97

Secretary

31/12/96

6/1/97

To The Dy. Comr. Chitaldrug
with the papers.

The Supdt. Rent Survey will copy
Chitaldrug.

Draft for approval

91 Read— S

Letter R/C 573-469 dated 28th December 1896 from the Deputy Commissioner, Chittaldroog &c, submitting an alienation statement in respect of land required for building purposes in the Bellur village, Hanikan Subdivision.



No 6883-84
P.F. 66-96 30/1/97
3.2

Under these circumstances represented in the above, the appropriation for building purposes of 6 acres and 23 guntas of land, as shown on the

the (x) margin in the Kellur village, Kadakatti of the Nariman Taluk, is sanctioned, the proportionate assessment thereon which will be fixed by the Supt. of Rev. Survey being written off the accounts.

2. The land in question should be divided into convenient lots and as many of them as are required at present disposed of in the manner recommended by the Dy: Commr, the remaining lots being reserved for future requirements.

Survey No. Extent
a-g.
160 = 1-39.
163 = 1-9.
164 = 1-32.
167 = 1-23.
Total = 4-23

To
The Dy: Commr, Chitaldrug Dt, returning Surveyor's map.
The Supt. Rev. Survey, with copy of the same.

Q.
30-1-97.

RD
28/1/97

N
29/1/97

Georgian

93

Read. 98

Letter No 524/479 dated
the 31st December 1896,
from the Dy: Commr.
of the Chitaldrug Dt,
Submitting an alienation
Statement in respect
of land required for the
purpose of burial
ground in the Gora
-vankal village,
Hosadrug Sub Taluk

Order thereon.

Under the circum
-stances represented in
the above, the appropria
-tion for the purpose
of burial ground of
Survey No 48, measuring
1 4 10 Guntas

Section
File No 57
Serial No 10

Gaz 695-3-97 A-7-66-26 B-2-97
5

2

3. This amount will be met from the proceeds of the sites now covered by the Escape. Katti when they will be given out for building purposes.

4. I have also seen the village and consider that the request of the villagers is reasonable and that the alienation is necessary.

5. Under these circumstances I beg to solicit the sanction of Government to the appropriation applied for, the proportionate assessment thereon being ordered to be written off the accounts.

6. The Vernacular papers bearing on the subject are also submitted

I have the honor to be,

Sir,

Your most obedient servant

Assistant Commissioner

Deputy Commissioner

assessment for the
Eight (8) in the Core.
- Vaikal Village, Hora
= drag-hollé in the
Hoadrag Sale Talack
is sanctioned, the disp-
ment thereon being
hereby off the account

2. The land in question
should be divided into
convenient sales & as
many of them as are
required at present
disposed of in the manner
the Dy: Commr thinks proper
the remaining sales being
reserved for future e—
requirements.

3/2/97

1/2/97.

Do Dy: Commr, Chief Secy
& relevant Ver: papers,
Hemchpts, Rev: Survey
with Copy of the Statements.

95

Gen. Serial No. 30



From The Deputy Commissioner
Chitaldrug District

To

The ~~Chief~~ Secretary to the Government
Dewan of Mysore.

General Revenue
Department.

Section
File No
Serial No

Dated 17th February 97
Despatched 18
Received

Enclosures No. 4 file of Rec.
& a Statement.

General No. 653
No. 603 of 1896-97

In reply to

SUBJECT.

Soliciting sanction
to the appropriation
for seed issued &
I. & of land out of
certain survey numbers
in the Hirekerur
village, Chitaldrug Dist.

References—(to be entered only in the Dewan's Office).

Rec 18.2.97

L. Sr.

SB 242

Rec 27/2

Submitted draft
B. G.
13/3/97

No: 603 Enc.
603 a file of
V. Reed
& a Statement.

9/

Deputy Commissioner's Office
Chilliang district
Dated, Chilliang, 9th February 1917
13

To,
The Secretary
to the Government of Mysore
General and Revenue Departments

Sir,

I have the honor to submit herewith an alienation statement in respect of the portions of land out of the hereinafter noted survey numbers of the Hirebennur village of the Chilliang taluq taken up for opening out a road from the Bangalore Madras High road into the village.

Out of survey No:	Extent required.
L6.	.. 36
50.	.. 19
61.	.. 3
Total.	1. 18

2. The Ryotwars of the lands have consented to part with the extent required without payment of any compensation

3. Under these circumstances I beg to solicit the sanction

20

to be alienated in Settled Taluk.

ticulars of grant.						
Extent of land.	Assessment.	Class of alienation or grant to privat individuals compensated or party in whose name alienated.	Whether old village site is to be assessed a new site being granted or whether the new grant is only to extend old village site.	Authority sanctioning alienation.	No. and date of order.	Remarks.
10	11	12	13	14	15	16
A. G.		To open a road from the High road to the village				Title deeds accompanying.
- 36						
- 19						
- 3						
Total 1-18						

Continued

for Executive Engineer
Tiptur Irrig Division

Statement showing State Lands proposed

District	Taluk	Magani	Village, Estate or Township	As per Village accounts.				Par-
				Survey No.	Area in acres	Assessment	Occupied or waste as per Village Form 1 Khetwar Patarak	In what Survey No
1	2	3	4	5	6	7	8	9
Chikkodi	Chikkodi	Bhalwani Patrak	Hirekennur	46	0-8	1-8	Occupied.	46
				53	0-26	7-8		53
				51	1-29	0-8		51

District Office
Chikodi
Dated 3rd February 1936

99

Gen. Serial No. 30

REVENUE DEPARTMENT
Gl. No. 3275
Rev 3922
18 FEB. 97
DEWAN'S OFFICE

189

From The Deputy Commissioner
Chitaldrug District

To

The Chief Secretary to the Government
Dewan of Mysore.
General and Rev. Department

Section
File No
Serial No

Dated 12th February 1897.

Despatched 13th February 1897.

Received

Enclosures No. A file of 11 Papers
& an alienation
Statement

General No. 659
No. 610

In reply to

SUBJECT.

Submitting for sanction an alienation statement in respect of 2 quarters of land out of A. No. 28 of the Mallankatte village of the Chitaldrug taluk

References—(to be entered only in the Dewan's Office).

Rev 18.2.97

15/3

No. 607/610 Deputy Commissioner's Office
Chitaldrug District
Dated 2nd February 1907.

To
The Secretary
to the Government of Mysore
Revenue and Revenue Department
Bangalore.

Sir,

I have the honor to submit herewith the Memorandum papers ending with the Chitaldrug Taluk Amildar's letter No: 848 dated 22nd ultimo together with an alienation statement for 2 Gunthas of land out of survey No: 29 of the Nallanakatte village of the Chitaldrug Taluk in favor of the Bagar for building purposes.

2. These Bagars, at present, live in a portion of the village site. The villagers, chiefly consisting of Lingayats, complain of these people

10 L

Statement showing State Lands proposed

District	Taluk	Magani	Village, Estate or Township	As per Village accounts.				Par-
				Survey No.	Area in acres	Assessment	Occupied or waste as per Village Form 1 Khetwar Patarak	In what Survey No
1	2	3	4	5	6	7	8	9
Chikodi	Chikodi	Chikodi	Mallamwadi	28 Phot K-	13-15 9 13-6		Occupied	28

District Officer
Chikodi
Dated 12th February 1917

to be alienated in Settled Taluk.

ticulars of grant.						
Extent of land.	Assessment.	Class of alienation or grant to privat individuals compensated or party in whose name alienated.	Whether old village site is to be assessed a new site being granted or whether the new grant is only to extend old village site.	Authority sanctioning alienation.	No. and date of order.	Remarks.
10	11	12	13	14	15	16
.. 2 1	..	For building purposes in favour of Villagers.	The new ground is only to extend the old village site			Vide letter accompanying

Chandrasekhara
Ag. 2nd Deputy Commissioner

Pages for approval

103

Read

S

Letter No 422/421 of the 2nd December 1896, from the Deputy Commr of the Chittaldrug Dt, submitting an alienation Statement in respect of ~~lands~~ Survey No 93 of the Majare Iyenapare village, Chitaldrug Taluk for building purposes.

Section
File No 16
Serial No 15

Order thereon:

Under the circumstances represented in the above, the appropriation for building purposes of 7 acres 24 guntas out of Survey No 93 of the Majare Iyenapare village attached to Saddavalli Taluk of the ~~Chitaldrug Taluk~~ Chitaldrug Taluk is sanctioned, the proportionate assessment thereon to be fixed by the Supdt: of Survey, Bangalore Division of the accounts.

2. The land in question

No 7320-21
R 7 66-96 8/13/2/97
16/97

In Ptr B.

Roads to divided into convenient Sales such as may be thought as the required on present desposed of in the manner the Dr/Govr deems fit. The Tops should be reserved for the use of the public

the remaining Sales being reserved for future requirements

2. ~~Whereas~~ It is presumed that the Sales of Lands to be alienated in 7 acres and 24 perches & not 7 acres & 25 perches as inserted in the Enclosed Statement.

13/2/97

To [illegible] 11/2/97

The Dy: Commr returning the Ver: papers.

= The Supt, Lemuria Survey, with Copy of the Statement.

Chiltalbrag Road

107

Register of Letters C

Read

Letter No. 357/419 dated the 5th December 1896, from the Dy: Commr of the Chicacole District, enclosing an allocation Statement in respect of land required for building purposes in the Kyasapur village, Chicacole Taluk.

Section
File No 97-96
Serial No 37

Ref

Order thereon.

Under the circumstances represented in the above, the appropriation for building purposes of land measuring 16 acres and 35 cents out of survey No 46 in the Kyasapur village, Arigundamur Mahal, Chicacole Taluk, is sanctioned, the proportionate expenses thereon as per ~~letter~~ given by the Supdt of Revenue Survey, having been settled of the accounts

2. The land in question

No 7440-41/766-97 dt 10/12/97

23

Wtr.P.

Dr Co. Allowed from Govt Lr Dog 23/2/98

Should he [redacted] decide
to [redacted] Sites, and
as many of them as are
required [redacted] for [redacted] purposes, Kawarau
of [redacted] the manner the Dy:
Commr: deems proper,
the remaining Sites being
reserved for future [redacted]
requirements.

13/2/97

10/2/97

4/2/97.
Secy.

To the Dy: Commr, Central
: Otago, returning the
Ver: papers.

The Supt: Surveyor
with Copy of the Valuation.

Draft for approval

103

Read:-

Correspondence ending with letter No. 523-292 dated 20th October 1896 from the Collector of Chittoor forwarding & submitting an alienation statement in respect of land required for a new village site in the Thimmappivalli Chellakere Taluk

being a certain extent required for a new village site. The area of the extent of the Kharab village site - Enquiries where are Nagapattanam may be kept

11-11-96 Thimmappivalli Chellakere Taluk

Section
File No
Serial No

Under the circumstances represented in the above the application for a new village site, Survey No. 2 measuring 15 acres and 15 guntas in the Thimmappivalli village, Kalikanthatti Sub-division of the Chellakere

Order thereon No. 7483-84/96-7 dated 17/2/97

Please see Dr. Govt. No. 458 & 8 Rt. Proc. 1896 - put up. 11/15/2/97

Sub

Noted 2/3/97

2. Copies sent from Ingram today 2/3/97.

Chellakere Taluk is Sanc-
-tioned, the accounts
thereon Rs 3-8- being written off
the accounts, being fixed
by the Govt. Surveyor
in Mysore.

2. The land in question
should be divided into
convenient lots and as
many of them as are re-
-quired at present disposed
of in the manner the Deputy
Commr. deems proper the
remaining lots being re-
-served for future require-
-ments.

3. The attention of the
Dy. Commr is drawn to
Govt Pro. No. 1682-34 dated
A. 2070
6th April 95 requiring that
when new villages are formed,
advantages should be
taken

184

taken to provide for the
sanitary and other re-
-quirements of the villages.

10/11/26

17-2-27

Tuesday

10/11/26

15/2/27

" The Sy: comm. Chitaldroog
submitting Ver: papers.

" The Supdt. Rev. Survey &
City Statement.

Right of way Application

114

Read.

Letter dated 26th December 1896, from the Secretary, Lands Department, enclosing statement in respect of land required for building purposes at Kerrisdale, within Block of Kerrisdale, on the Dewdney Trail.

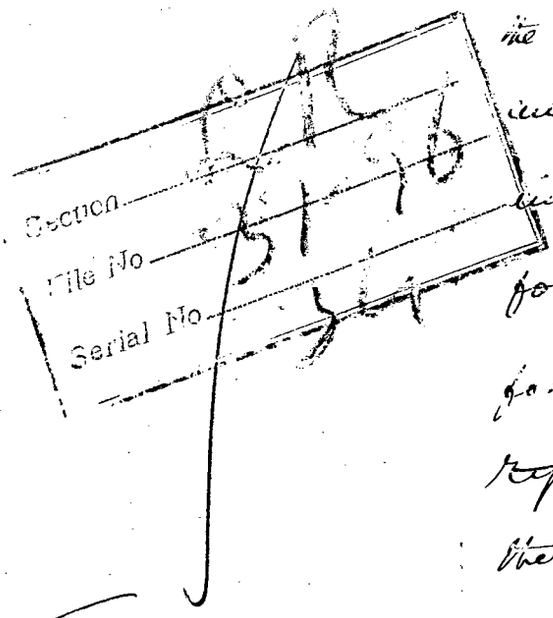

Order thereon.

Under the circumstances referred to in above application for building purposes and for Quarry of 3 acres of land out of Survey No 111 at the Kerrisdale Village on the Dewdney Trail is sanctioned, the proportionate expense thereof to be paid by the Superintendent of Crown Lands, writing the records.

Ltr. 75-10-11
11-706-96 6/5/2/97
26.
h 1 f c

2. The Law and practice
have been divided into
convenient Sets and as
many of these as are required
at present have been
to Messrs the Dy: Comm^rs
dealing [illegible], the remaining
Sets being reserved for
future requirements.

17/2/97
M
13/2/97

18-2-97
Secy.

To the Dy: Comm^r, Chittagong
Hardy with reference to
papers.

The Supt: Cen: Survey
with copy of the Statement.

118

Sought for approval

Read

Letter No. 4603 of 16th
425

December 1896, from the Dy. C
Commr. of the Chalakudy
submitting an elimination
Statement in respect of land
required for ~~the purpose~~
~~the Extension~~ the Village of
Byalahalli of the Chalakudy
Taluk.

Order thereon.

Under the circumstances
represented in the above, the
expropriation for building
purposes of land ~~contained~~ to
~~contain~~ measuring 16 x 9
cnt. of Survey No. 56, in the
Byalahalli Village, Bhara
Sagar Taluk of the Chalakudy
Taluk is sanctioned, the
proprietor is to execute
thereon to be given by the
Superintendent of Police
Survey being rendered

of the accounts.

2 The land in question should be divided into convenient sales and as many of them as are required at present disposed of in the usual way by the Govt. Surveyor proper, the remaining sales being reserved for future requirements.

4
3/3/97

18/2/97 ir 24/2/97 Secy.

To the Govt. Surveyor, Auckland
for return per: paper.

= The Supt. Provincial Surveyor with copy of the Memorandum —

122

~~Le Conseil Municipal, [illegible]~~

~~[illegible] [illegible]~~

~~[illegible] [illegible]~~

Le Conseil [illegible] Ville de

Village Suze ~~[illegible]~~

[illegible] communication [illegible] Rec. Surcouf,

après [illegible] l'avis [illegible]

Surcouf ~~[illegible]~~ [illegible] favorable

Il

3-3-97

#3

Le 25/2/97 — 3/3/97

Le Dr: Surcouf, Conseiller

de Surcouf, Rec. Surcouf

de Receveur, Rec. Surcouf

avec Copy de la Séance

125

Road.

Letter No 455/418 dt the 7th December 1896, from the Dy. Commr of the Chittal-drong Dt. Asst, submitting an alienation Statement in respect of land required for building purposes in the Hosmay-akanhalli village, Davangere Taluk.

Order thereon:

Under the circumstances represented in the above, the appropriation for building purposes of land measuring 3 acres 16 guntas out of Survey No 30 in the Hosmay-akanhalli village of the Anjode Hobli, Davangere Taluk is

No 7705-6
R-765-96 6/4/97

In H.V.P.

sanctioned. the proportionate
apportionment thereon to be
paid by the Imperial
-Treasury, Revenue Survey
being credited for the
accounts.

2. The land in question
~~shall~~ will be divided into
convenient Sales and
as many of them as
are required at present
disposed of in the
~~manner~~ manner the
Dy: Commr deems
proper, the remaining
Sales being reserved for
future requirements.

A
4/3/97

DB
25/2/97 M 3/3/97 Sales XII
Dy: Commr, Chief-
-draughtsman, returning the
Veri: papers.

The Supdt. Rev: Survey
with Copy of the Valuation

127

Reply for office use C

Read.

Letter No 407/429 dy the 8th December 1896, from the Dy Commr of the Chittagong Submitting an alienation statement in respect of land required for building purposes in the village of Kalaruadara, Chittagong Taluk.

Order thereon.

Under the circumstances represented in the above, the appropriation for building purposes, of land measuring 8 acres nett of Survey No 30 in the Kalaruadara Village of the Hirapunchies, Chittagong Taluk is sanctioned, the proportionate assessment thereon to be fixed by Supdt of Revenue Survey being received from the accounts.

2

Sec. 37 Act II

Ref? 7703-4
R 766-96 8/5/97
S.

Ent W.P.

2. Reland in question should be divided into convenient sites and as many of them as are required at present disposed of in such manner as the Dy: Commr thinks proper, the remaining sites being reserved for future requirements.

C
4/3/97

25/2/97. 3/3/97 Secy. Dy: Commr, Chittagong

Returning Ven: papers.

Respt: Rent Survey with copy of Valuation

129

Gen. Serial No. 30.]

REVENUE DEPARTMENT
Cl. No. 6 85
1896 10 MAR 97 4426
DEPT.

From The Deputy Commissioner
Chikkaballapur District

To

The ~~Chief~~ Secretary to the Government
Dewan of Mysore.
General and Revenue
Department.

Section
File
Ser.

Dated Monday 10th March 1897

Despatched 13/97.

Received

Enclosures No. Application
Statement & a Sketch

General No. 321-
No. 877-

In reply to

SUBJECT.

Soliciting sanction to the appropriation for building purposes of certain lands in front of the Bazaar of the Chikkaballapur village Cutcherry Site

---

References (to be entered only in the Dewan's Office.)

Rt 2213/97

Draft submitted
24/3

No: 34 Enc: Deputy Commissioner's Office
0.1.2. dated
a file of
Dep: Repts. Chikmagalur District
dated, Bangalore, 5th March 1869.
16th
"

To.

The Secretary to the
Government of Mysore
General and Revenue Departments

Sir,

I have the honor to submit herewith a statement of lands proposed to be allowed for building purposes in favor of the Begars of the Shikarpur village, Chikmagalur taluk, and to state that these Begars at present live close to the village and the villagers complain of it.

2. Survey no: 1 of the village which the villagers have at present cultivated for Ragi is selected for the purpose and the Shanbogue thereof have also consented to part with the extent required on payment of a compensation at Rs 15 per acre.

132 Serial 8441

Statement showing State Lands proposed

District	Taluk.	Magani.	Village, Estate or Township.	As per Village accounts.				Parti.
				Survey No.	Area in acres.	Assessment.	Occupied or waste as per Village Form 1 Khetwar pataruk.	In what Survey No.
1	2	3	4	5	6	7	8	9
Chikballapur	Chikballapur	Bhuvanagiri	Chikkennicul		A. G.			
				1	1-8	-6-	Occupied	1
				23	-20	-2-		
				28	-22	-4-		
				29	1-32	-10-		
				28	-25	-4-		
					0-29	0-4-0		
					0-20	0-4-0		
					0-10	0-4-0		
				Phut Kh	0-16			
					6-22	2-8-0		

Dated the 16th March 1871

Camp: Hesarghy

to be alienated in Settled Taluk.

culars of grant.				For sanction.		
Extent of land.	Assessment.	Class of alienation or grant to private individuals compensated or party in whose name alienated.	Whether old village site is to be assessed a new site being granted or whether the new grant is only to extend old village site.	Authority sanctioning alienation.	No. and date of order.	REMARKS.
10	11	12	13	14	15	16
1-8		An Enam of the village for the Bijade Hakkis.	The old village site need not be assessed			
0-20						
0-22						
1-32						
-16						
Total 4-18						

Mysore Government Central Press, Bangalore.—28-4-92.—500.

Assistant Commissioner
Chitaldrug District

133

eneral Serial No.)

REVENUE DEPART
23 MAR 07
SWAMY'S OFFICE

1896.

From The Deputy Commissioner Chitaldrug District

To The Chief Secretary to the Government of Mysore. General and Revenue Department.

Dated Hiriyur, 15th March 1897.

Despatched 17th 1897.

Received

Enclosures No. 1 folio A Record a Statement

General No. 745
No. 690.

In reply to

SUBJECT.

Submitting for sanction an alienation statement in respect of Survey No. 1 of the Yemmehatte village, Hiriyur taluk together with the remarks papers bearing on the subject.

References (to be entered only in the Dewan's Office).

RD 2673

No: 745
690.

Deputy Commissioner's Office
Chitaldrug District
Dated Hiriyur, 16th March 1897.

To,

The Secretary to the
Government of Mysore
General and Revenue Department

Sir,

I have the honor herewith the Memorandum, referencing with the Chitaldrug Taluq Amildari's report No: 109/ dated 5th instant together with an explanatory statement in respect of survey No: of the Yennehatte village and to state that the road in question lies between the village and the Bangalore Shahrdah High Road and contains the cart track leading into the village.

2. The villagers have planted avenue trees on both sides of the track and a portion of the land has been utilized for Kana

and Hallimbiles. It is reported that the number has been lying un-cultivated for a long time.

3. The General Assistant Commissioner who did the Jamabandi of the Chitaldrug Taluk has inspected the village and is of opinion that the number may be added on to the village site as there is no room available for Kunas and Chittals in the village.

4. Under these circumstances, I beg to solicit the sanction of Government to the above application applied for the Peishcush demanded assessment thereon being written off the accounts.

I have the honor to be,
Sir,
Your most obedient Servant
[illegible]
Deputy Commissioner

to be alienated in Settled Taluk.

culars of grant.				For sanction.		
Extent of land.	Assessment.	Class of alienation or grant to private individuals compensated or party in whose name alienated.	Whether old village site is to be assessed a new site being granted or whether the new grant is only to extend old village site.	Authority sanctioning alienation.	No. and date of order.	Remarks.
10	11	12	13	14	15	16

v 32

For Kanams in favour of villagers

(a extend the old village site

Mysore Government Central Pres Bangalore.—28-4-92.—500.

Deputy Commissioner

Statement showing State Lands proposed

District.	Taluk.	Magani.	Village, Estate or Township.	As per Village accounts.				Parti.
				Survey No.	Area in acres.	Assessment.	Occupied or waste as per Village Form I Khatwar pataruk.	In what Survey No.
1	2	3	4	5	6	7	8	9
Chikkaballapur	Chikkaballapur	Bhakarapalya	Yelmedhatti	1	8-32	1-8	Waste	

137

Gen. Serial No. 30.]

1894 6187 R 4478

From The Deputy Commissioner Chitaldrug District

To

The ~~Chief~~ Secretary to the Government ~~Dewan~~ of Mysore.

Financial & Revenue Departments

Dated Hiriyur 10th March 94

Despatched 15.3.94.

Received

Enclosures No. 1 with 2 files of Ver: Papers.

General No. 732.
No. 678.

In reply to

SUBJECT.

Submitting for sanction an alienation statement in respect of Survey No 77 of the Rampura village Molkalmuru Taluk

Rec'd 19.3.94

References (to be entered only in the Dewan's Office.)

R 2273 R 2278

22/3

No: 732. Ex: Deputy Commissioners Office
6-8- Tarai Nepal
of Kheri. Khudanga Dated
Dated Hoadley, 10th March 1897.
To

To,

The Secretary to the
Government of Mysore
General and Revenue Department,

Sir

In submitting herewith the Vernacular papers ending with the Mokhalsara Patak Mouzas, report No. 618 dated 3rd ultimo, together with an alienation statement in respect of Survey No: 77 of the Rampur village, I have the honour to state that the existing village site measures 2 acres and 4 gunta and there are 46 houses in it with a population of 172 persons and 438 head of cattle.

2. Owing to the paucity of land in the village site, the villagers have constructed their huts in Survey No: 1 and 77 of the village and the

139

GOVERNMENT PRINTER

fact was brought to the notice of the Deputy Commissioner by means of the Patwari Diaries in the year 1894-95 on which it was ordered that an alienation statement should be submitted for the lands to be added on to the village site.

3. I have seen the spot more than once and consider that the alienation of the two numbers, 732, and 77 measuring 5a. 8 and 8 acres respectively and assessed at Rs 7 in all is unnecessary. Hence the recommendation for only survey No 77 which measures 8 acres

4. The number in question is a Government waste and may be conveniently added on to the village site.

5. Under these circumstances I beg to solicit the sanction of Government to the alienation the assessment thereon being ordered to be written off the accounts.

I have the honor to be,
Sir,
Your most obedient servant
Illegible
Deputy Commissioner

to be alienated in Settled Taluk.

culars of grant.				For sanction.		
Extent of land.	Assessment.	Class of alienation or grant to private individuals compensated or party in whose name alienated.	Whether old village site is to be assessed a new site being granted or whether the new grant is only to extend old village site.	Authority sanctioning alienation.	No. and date of order.	REMARKS.
10	11	12	13	14	15	16
Acres 8		For building purposes of the villager	The new grant is only to extend the old village site			

Mysore Government Central Pr. Bangalore.—28-1-92.—500.

Assistant Commissioner
Deputy Commissioner
Chitaldrug District

Statement showing State Lands proposed

District.	Taluk.	Magani.	Village, Estate or Township.	As per Village accounts.				Parti.
				Survey No.	Area in acres.	Assessment.	Occupied or waste as per Village Form 1 Khetwar patarak.	In what Survey No.
1	2	3	4	5	6	7	8	9
Chikodi	Chikodi	Devaswamy	Ramphure	77	Dry 8	Rs. as. p. 4-8--	Waste	77

Dated 5th March 1847

Camp: Hosdurg

141

Draft for approval &c

"

Read—

Letter No 65-9-6 dated 12th February 1900 from the Deputy Commissioner, Chittaldroog & Enclosures

Submitting an alienation statement in respect of land required for building purposes in the Mallenahatte village of the Chittaldroog Taluk.

No 5942-43 / A-706-96 / 13 / 9-4-97

Under Secretary

Under the circumstances represented in the above, the appropriation, for building purposes, of 21 guntas

of lands out of Survey No. 28 in the Mallankatte village, ~~Kadaikudi~~ of the Chittalkurog Taluk is sanctioned, the proportionate assessment thereon, which ~~should~~ will be ~~written~~ fixed by the Asst. Rev. Survey, being written off the account.

9
9/4/97

Secretary
1 INV 27/3

8/July/97

To
The Dy: Commr. Chittaldurg.
returning Rly: papers.

The Asst Rev. Survey,
two copies of Statement.

2nd 19/3

145

Draft for approval

Read—

Letter No. 653-603 dated 9th February 1897 from the Deputy Commissioner, Chitaldrug district, submitting an alienation statement in regard to land required for opening out a road from the Bangalore-Shimoga High road into the village of Hirekenavoor, Chitaldrug Taluk.

Section L.A.
File No. 7-5-6
Serial No. 46

Sd. H.W.P.

No. 8164-65 / R-7-66-96 S/16-8-97 / 23

Ordered.

The proposal is sanctioned in the Government Order No. 5 C. dated 19th March 1897 on the 1-18 of land appropriated for opening

(2) Survey No. ... Extent A. G.

46 — 0-36.
50 — 0-10.
51 — 0-3
1-18

a road from the Bangalore-Dharwar highway into the village of Hirebennur, Bharmappa Hodli of the Gulbarga Circle, will be recommended by the Deputy Commissioner for the award of the amount.

4 16/3/97

Sd/- 11/3/97 Secretary
13/3/97 "
a/c

The Deputy Commr. Chitaldrug, returning the papers. The Asst. Secretary with copy of statement.

147 Draft for approval

S.

Read:—

Letter No. 732 dated 5th March 1897 from the Deputy Commissioner of the Kistna District, submitting for sanction, an alienation statement in respect of survey No. 207 measuring 8 acres and assessed at Rs. 4-3-0 in the Kamparlinga village of the Mallavaram taluk, for the extension of the village site, as it is found that owing to the pucca houses in the village site, the lanes have contracted and their limits are not as per survey No.

Consideration.

The alienation applied recommended in the above is sanctioned.

Section
File No.
Serial No.

2. The area not sold will be laid out in Government plots & disposed of in such manner as the Revenue Authorities fit.

3. The assessment Rs 4/8/0 will be written off the accounts.

No. 9991-2 & 15/4/97
R. 766-96
15/4/97

Do. Sanction intimated to the Collector returning the papers for the survey sketch & Statement.

4
13/4/97
Section.

9/4/97

10/4/97

148

Draft for approval

Read:-

Section A 4
File No 2 3 6
Serial No 7 1 6

Letter No 730-630 dated 5th March 1897 from the Deputy Commissioner, Chitradurga, submitting an alienation statement in respect of land required for the extension of the village site of Yemmehatti village, Bhadramagar hobli of the Chitaldrug Taluk.

No 9230-31/97-66-96 dated 20/4/97

by 4/4/97

Order thereon.

In the letter read above the Deputy Commr states that survey No 1, measuring A-S 8-32 acres-guntas in the Yemmehatti village, lying between the village site and the Bangalore-

village, the concluding
clause of the Agency Com's
letter that the proportionate
account should be
written off the account
in ~~reconciliation~~ accounts.

Dl
14/4/97

Dl.
20/4/97

Yl
13/4/97

Yl

Secretary
"

" Sec'y Comm'r Chitradurg,
with Ref: papers.

" Medl Supdt Asst: Surgn,
with copy of statement.

158

~~Teachers by rota~~ Government ~~Teachers~~ Schools must not be encouraged ~~but~~ schools be raised and ~~en~~ -rolment adequate. If it not, then what was done in this respect in the present case.

~~&~~ The carpenter, the ~~boat~~ -bags and the minor should always be given ~~em~~ ployment as far as ~~pos~~ possible.

6. ~~Steps~~ Steps should be taken to prevent the tank being filled up and the main water of the village flow -ing into it and pollution ~~of~~ the water.

5. The entire amount ~~of~~ having been imposed to be added on to the village

Received from the Executive Council of Ceylon
16919-27 & 6 in April 94
Received Nov 22 1899

Bangalow-Dunoon High-road,
contains a cart-track with one-
-row trees planted by their
-lagers on both sides, that
the land
the same has been utilized
for Kanes and Hittags, and
that it has been lying
uncultivated for a
long time.

2. That the general effect
is stated to be of opinion that
the whole of the
Survey No. should be
added on to the village
Site, there being no room
in the village for Kanes
and Hittags.

3. That application of
the land in question for
extending the village Site
is sanctioned, the measure-
-ment thereof, viz. 5 to 1-5
being written off the ac-
-count. The land is stated to be divided into
convenient blocks & lies
[illegible] on [illegible] road
& [illegible] [illegible]